










Legend

-  Borough Administrative Boundary
-  Main River
-  Ordinary Watercourse
-  Culverted Watercourse (Main River)
-  Permanent Water Bodies
-  Fluvial Flooding Incidents
-  Historic Fluvial Flood Outline
-  Environment Agency Flood Zone 3
-  Environment Agency Flood Zone 2

Notes

1. Environment Agency Flood Zone 3 represents a 1% AEP flood event.
2. Environment Agency Flood Zone 2 represents a 0.1% AEP flood event.

London Borough of Hillingdon



HILLINGDON LONDON

Surface Water Management Plan

© Crown Copyright. All rights reserved. GLA (LA100032379) 2011
 Covers all data that has been supplied and distributed under license for the Drain London project.
 Digital geological data reproduced from British Geological Survey (c) NERC Licence No 2011/053A

Scale at A3 1:40,000	Date 08/04/2011	Drawn by R.MOORE	Approved by P.HLINOVSKY
--------------------------------	---------------------------	----------------------------	-----------------------------------

Environment Agency Flood Map and Fluvial Flooding Incidents

Consultants
CAPITA SYMONDS  
 Flood Risk Management
 Capita Symonds
 Level Seven,
 52 Grosvenor Gardens,
 Belgravia,
 London
 SW1W 0AU

Drain London Programme Board Members



GREATERLONDONAUTHORITY



FIGURE 7.2