




















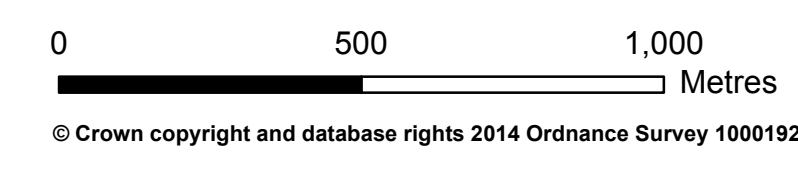


LONDON BOROUGH OF HILLINGDON  
LOCAL PLAN PART 2 - POLICIES MAP  
PROPOSED SUBMISSION VERSION  
(North Sheet)

-  Areas forming links in Green Chains
-  Areas of Special Local Character
-  Air Quality Management Area
-  Colne Valley Park
-  Conservation Areas
-  Grand Union Canal
-  Green Belt
-  Heathrow Boundary
-  Public Safety Zone
-  Metropolitan Open Land
-  National Nature Reserve
-  Nature Reserve
-  Nature Conservation Sites of Metropolitan or Borough Grade I Importance
-  Nature Conservation Sites of Borough Grade II or Local Importance
-  Not within London Borough of Hillingdon
-  Locally Significant Employment Location
-  Locally Significant Industrial Site
-  Strategic Industrial Location
-  Registered Park and Gardens
-  Road Safeguarding
-  Scheduled Ancient Monuments
-  Site Allocations
-  Sites of Special Scientific Interest
-  Archaeological Priority Areas
-  Archaeological Priority Zones
-  Site for Gypsies and Travellers
-  Town Centres
-  Local Centres



© Crown copyright and database rights 2014 Ordnance Survey 100019283

