


# Local Plan: Part 2 Policies Map Atlas of Changes

(Proposed Submission  
Version, September 2014)



**HILLINGDON**  
LONDON

[www.hillingdon.gov.uk/planning](http://www.hillingdon.gov.uk/planning)







**ATLAS OF PROPOSED CHANGES TO DESIGNATIONS  
CONTAINED IN HILLINGDON'S UNITARY  
DEVELOPMENT PLAN PROPOSALS MAP**

**SEPTEMBER 2014**



ATLAS OF PROPOSED CHANGES TO UDP PROPOSALS MAP  
PROPOSED SUBMISSION VERSION 2014



ATLAS OF PROPOSED CHANGES TO UDP PROPOSALS MAP  
PROPOSED SUBMISSION VERSION 2014

Section / Map	Section / Site details	page
<b>(i)</b>	<b>Background</b>	<b>9</b>
<b>1</b>	Introduction	9
<b>2</b>	Changes and Amendments	9
<b>3</b>	Making Representations	12
<b>1.</b>	<b>Rebalancing Employment Land: Proposed Strategic Industrial Locations</b>	<b>13</b>
1.1	Hayes Industrial Area Maps	14
	Map A Sites located near Hayes town centre	
	Details of Clusters in Map A - Hayes Industrial Area SIL	15
	(i) Horton Road, Yiewsley	
	(ii) Stockley Close, Heathrow	
	(iii) Prologis Park, Stockley Park, Hayes	
	(iv) Blyth Road, Clayton Road, Printinghouse Lane	
	Details of Clusters in Map A - Hayes Industrial Area SIL	16
	(v) Pump Lane, Hayes	
	(vi) Rigby Lane, Swalfield Way, Betam Road, Dawley Road West,	
	(vii) Bulls Bridge, North Hyde Gardens, Hayes	
1.2	Hayes Industrial Area - Map B - Springfield Road	17
1.3	Uxbridge Industrial Estate Preferred Industrial Area	18
1.4	Stonefield Way Industrial Business Park	19
1.5	North Uxbridge Industrial Business Park	20
<b>2.</b>	<b>Proposed Locally Significant Employment Locations</b>	<b>21</b>
2.1	Summerhouse Lane/Royal Quay, Harefield	22
2.2	Odyssey Business Park, Ruislip	23
2.3	Stockley Park	24
2.4	Bath Road, Hayes	25
<b>3.</b>	<b>Proposed Locally Significant Industrial Sites</b>	<b>27</b>
3.1	Packet Boat Lane, Cowley	28
3.2	Covert Farm, Heathrow	29
3.3	Braintree Road Industrial Area, South Ruislip	30
<b>4.</b>	<b>Deletions from the Green Belt Boundary</b>	<b>31</b>
4.1	470 Bath Road, Longford	32
4.2	Former Perry Oaks Sludge Works Site, Heathrow	33
4.3	Land at Stockley Road, adjoining the Grand Union Canal, Hayes	34
<b>5.</b>	<b>Additions to the Green Belt Boundary</b>	<b>35</b>
5.1	Land West of Merle Avenue, Harefield	36
5.2	The Dairy Farm and Spinney, Harefield	37
5.3	Uxbridge Common	38
5.4	Cowley Recreation Ground	39
5.5	Lake Gardens, Botwell Lane, Hayes	40
<b>6.</b>	<b>Proposed Metropolitan Open Land</b>	<b>41</b>
6.1	New Pond Playing Fields, Sidmouth Drive Recreation Grounds	42
6.2	Haydon Hall Park, Eastcote House Gardens and Cheyney Street Parkway - High Road Eastcote, Eastcote Village	43
6.3	Kings College Playing Fields	44
6.4	Manor Farm and Winston Churchill Hall, Pinn Way, Ruislip	45
6.5	Falling Lane Recreation Ground, Yiewsley	46
6.6	Field End Recreation Ground, Ruislip Manor	47
6.7	Torcross Road and Mount Pleasant Parkway, Ruislip Manor	48
<b>7</b>	<b>Amendments to Areas Forming Links in Green Chains</b>	<b>49</b>
7.1	Ruislip Green Chain Link	50
7.2	West End Road/Yeading Brook	51



ATLAS OF PROPOSED CHANGES TO UDP PROPOSALS MAP  
PROPOSED SUBMISSION VERSION 2014

Section / Map	Section / Site details	page
7.3	Land at Stockley Road, Hayes	52
7.4	Sidmouth Drive	53
<b>8.</b>	<b>Proposed Extensions to Nature Conservation Sites of Metropolitan or Borough Grade 1 Importance</b>	<b>55</b>
8.1	Haste Hill Golf Course, Northwood Golf Course and St Vincent's Hospital Meadows, south of Aspen Way	56
8.2	New Year's Green	57
8.3	Ickenham Marsh Complex	58
8.4	Yeading Brook and Minet Country Park	59
8.5	Yeading Brook, Minet Country Park and Hitherbroom Park	60
8.6	Beeches	61
8.7	Lower Colne	62
8.8	Duke of Northumberland's River at Two Bridges Farm	63
8.9	Summerhouse Lane	64
8.10	Medipark Site, Harefield	65
8.11	Summerhouse Lane Chalkpit	66
8.12	Hill End Pond	67
8.13	Mount Vernon	68
8.14	Fore Street Meadows	69
8.15	Wall Garden Farm Sand Heaps	70
<b>9.</b>	<b>Proposed Deletion of a Nature Conservation Sites of Metropolitan or Borough Grade 1 Importance</b>	<b>71</b>
9.1	Former Perry Oaks Sludge Works, Heathrow	72
<b>10.</b>	<b>Proposed Extensions to Nature Conservation Sites of Borough Grade 2 or Local Importance</b>	<b>73</b>
10.1	River Pinn Corridor near Eastcote	74
10.2	Mad Field Covert, Railway Mead and River Pinn	75
10.3	St Mary's Wood End	76
10.4	River Pinn and Manor Farm Pastures	77
10.5	South East Harefield	78
10.6	West Ruislip Golf Course	79
10.7	Herlwyn Park recreation Ground and Railway Banks	80
10.8	Cavendish Recreation Ground	81
10.9	Kings College Playing Fields	82
10.10	Victoria Road Rail Banks	83
10.11	Home Covert, Lowdham Field & Pole Hill Open Space	84
10.12	Uxbridge and Hillingdon Cemeteries	85
10.13	Stockley Park Lakes and Meadows	86
10.14	Crane Lane Gravel Workings	87
10.15	St Georges Meadows; Southlands Arts Centre	88
10.16	Field Close Open Space Roughs	89
10.17	White Heath Farm and Harefield Grove	90
<b>11</b>	<b>Heathrow Airport Boundary</b>	<b>91</b>
11.1	(i) Heathrow Airport Boundary	92
	(ii) detail of western boundary	92
<b>12</b>	<b>Road safeguarding</b>	<b>93</b>
12.1	Minet Country Park	94
<b>13</b>	<b>Archaeological Priority Areas</b>	<b>95</b>
13.1	Brackenbury Farm	96
13.2	Cowley	96
13.3	Cranford Park North	97
13.4	Eastcote Village	97



ATLAS OF PROPOSED CHANGES TO UDP PROPOSALS MAP  
PROPOSED SUBMISSION VERSION 2014

Section / Map	Section / Site details	page
13.5	Harlington	98
13.6	Harmondsworth	98
13.7	North Harefield	99
13.8	South Harefield	99
13.9	Hayes	100
13.10	Hillingdon	100
13.11	Ickenham Manor	101
13.12	Ickenham Pynchester	101
13.13	Ickenham Swakeleys	102
13.14	Ickenham Village	102
13.15	Ruislip (Motte and Bailey)	103
13.16	Sipson	103
13.17	Stanwell Cursus	104
13.18	Uxbridge	105
13.19	West Bedfont	105
13.20	West Drayton	106
<b>14</b>	<b>Archaeological Priority Zones</b>	<b>107</b>
14.1	Colne Valley Archaeological Priority Zone	108
14.2	Heathrow Archaeological Priority Zone	109
<b>15</b>	<b>Change to Centre Boundaries - Town Centres</b>	<b>111</b>
15.1	Uxbridge	112
15.2	Ruislip Manor	113
15.3	Hayes	114
<b>16</b>	<b>Change to Centre Boundaries - Local Centres</b>	<b>115</b>
16.1	Harefield	116
<b>17.</b>	<b>Site allocations - new homes</b>	<b>117</b>
17.1	SA 1 Enterprise House, Hayes	118
17.2	SA2 Old Vinyl Factory and Gatefold Building, Hayes	119
17.3	SA3 Eastern end of Blyth Road, Hayes	120
17.4	SA4 Packet Boat House, Cowley	121
17.5	SA5 Olympic House, Grove Lane, Hillingdon	122
17.6	SA6 Initial House, Field End Road	123
17.7	SA7 Land to rear of 119 - 137 Charville Lane, Hayes	124
17.8	SA9 Porter's Way, West Drayton	125
17.9	SA10 Land to south of railway (including Nestles), Hayes	126
17.10	SA11 Western Core, Hayes	127
17.11	SA12 269 - 285 Field End Road, Eastcote	128
17.12	SA13 Charles Wilson Engineers, Uxbridge Road	129
17.13	SA14 Royal Quay/ Summerhouse Lane	130
17.14	SA15 Royal Sorting Office, Ruislip Manor	131
17.15	SA16 West End Road, South Ruislip	132
17.16	SA17 Braintree Road, South Ruislip	133
17.17	SA18 Chailey Industrial Estate, Pump Lane	134
17.18	SA19 Silverdale Road/Western View	135
17.19	SA20 Long Lane, Hillingdon	136
17.20	SA21 - 148 - 154 High Street, 25 - 30 Baker's Road, Uxbridge	137
17.21	SA22 Martin Close and Valley Road	138
17.22	SA23 St Andrew's Park, Uxbridge	139
17.23	SA24 Master Brewer and Hillingdon Circus	140
17.24	SA25 Cape Boards, Iver Lane, Cowley	141
17.25	SA26 Cygnet Way, Hayes	142
17.26	SA27 Hayes Bridge, Uxbridge Road, Hayes	143

ATLAS OF PROPOSED CHANGES TO UDP PROPOSALS MAP  
PROPOSED SUBMISSION VERSION 2014

Section / Map	Section / Site details	page
17.27	SA28 Padcroft Works, Tavistock Road, Yiewsley	144
17.28	SA29 Trout Road, Yiewsley	145
17.29	SA30 - Uxbridge Health Centre, Chippendale Way.	146
17.30	SA31 Site near Odyssey Business Park, South Ruislip	147
17.31	SA32 St Andrew's Park, Annington Homes site.	148
<b>18</b>	<b>Site allocations - safeguarding public transport interchanges</b>	<b>149</b>
18.1	PTR1 - Uxbridge Town Centre	150
18.2	PTR2 - West Ruislip Station	151
18.3	PTR3 - Hayes and Harlington Station	152
18.4	PTR4 - West Drayton Station	153
18.5	PTR5 - Heathrow Bus Interchange	154
<b>19</b>	<b>Site allocations - school sites</b>	<b>155</b>
19.1	SCH1 - St Andrews Park, Uxbridge	156
19.2	SCH2 - Lake Farm, Hayes	157
19.3	SCH3 - Laurel Lane, West Drayton	158
<b>20</b>	<b>Site allocations - safeguarding minerals sites</b>	<b>159</b>
20.1	MSA1 - land west of Harmondsworth Quarry	160
20.2	MSA2 - land north of Harmondsworth	161
20.3	MSA3 - land at Sipson Lane, East of the M4 Spur	162
<b>21</b>	<b>Scheduled Ancient Monuments</b>	<b>163</b>
21.1	Manor Farm Moat, Ickenham	164
21.2	Pynchester Moat, Ickenham	164
21.3	Brackenbury Farm Moated Site, Ickenham	165
21.4	Park Pale, Ruislip	165
21.5	Ruislip Motte and Bailey	166
<b>22</b>	<b>Conservation Areas</b>	<b>167</b>
22.1	Blackjacks Lock	168
22.2	Bulls Bridge, Hayes	168
22.3	Coppermill Lock	169
22.4	Botwell - Nestles, Hayes	170
22.5	Botwell Thorn EMI, Hayes	171
22.6	Cowley Church (St Laurence) Uxbridge	172
22.7	Cowley Lock, Uxbridge	173
22.8	Cranford Park	174
22.9	Denham Lock, Uxbridge	175
22.10	Morford Way, Eastcote	176
22.11	The Glen, Northwood	176
22.12	Eastcote Park Estate	177
22.13	Eastcote Village	178
22.14	Harefield Village	179
22.15	Harlington Village	180
22.16	Harmondsworth Village	181
22.17	Hayes Village	182
22.18	Hillingdon Village	183
22.19	Ickenham Village	184
22.20	Northwood Town Centre, Green Lane	185
22.21	Northwood - Frithwood	186
22.22	Longford Village	187
22.23	Old Uxbridge/ Windsor Street (north)	187
22.24	Old Uxbridge/ Windsor Street (south)	188
22.25	Rockingham Bridge, Uxbridge	189
22.26	Ruislip Village	190



ATLAS OF PROPOSED CHANGES TO UDP PROPOSALS MAP  
PROPOSED SUBMISSION VERSION 2014

Section / Map	Section / Site details	page
22.27	Ruislip Manor Way	191
22.28	Springwell Lock	192
22.29	Uxbridge Lock	193
22.30	Uxbridge Moor	194
22.31	West Drayton Green	195
22.32	Widewater Lock	196
<b>23</b>	<b>Areas of Special Local Character</b>	<b>197</b>
23.1	Barnhill Estate	198
23.2	Central Avenue, Hayes	198
23.3	Copsewood Estate - Northwood	199
23.4	Dene Road - Northwood	199
23.5	East -West Walk, Botwell	200
23.6	Garden City West Drayton	200
23.7	Gatehill Farm Estate, Northwood	201
23.8	Hillingdon Court Park	201
23.9	Hillside, Northwood Hills	202
23.10	Midcroft, Ruislip	202
23.11	Moat Drive, Ruislip	203
23.12	North Uxbridge	203
23.13	Old Northwood	204
23.14	Orchard Drive- Hamilton Road - Clayton Way	204
23.15	Raisins Hill, Eastcote	205
<b>24</b>	<b>Sites of Special Scientific Interest</b>	<b>207</b>
24.1	Denham Lock Wood	208
24.2	Fray's Farm Meadows	208
24.3	Harefield Pit	209
24.4	Mid Colne Valley (A)	209
24.5	Mid Colne Valley (B)	210
24.7	Old Park Wood	210
24.8	Ruislip Woods A	211
24.9	Ruislip Woods B	211
24.10	Ruislip Woods C	212
24.11	Ruislip Woods D	212
<b>25</b>	<b>Public Safety Zones</b>	<b>213</b>
25.1	Heathrow (east)	214
25.2	Heathrow (west)	215
<b>26</b>	<b>Registered Parks and Gardens</b>	<b>217</b>
26.1	Harefield Place	218
<b>27</b>	<b>Air Quality Management Area</b>	<b>219</b>
27.1	Air Quality Management Area	220

ATLAS OF PROPOSED CHANGES TO UDP PROPOSALS MAP  
PROPOSED SUBMISSION VERSION 2014

## BACKGROUND

### 1. Introduction

1.1 Following the adoption of the Local Plan Part 1: Strategic Policies in November 2012, the Council is now in the process of preparing its Local Plan Part 2, which comprises the following 3 key documents:

- **Site Allocations and Designations:** This identifies sites that are required to meet growth targets in the Local Plan Part 1.
- **Development Management Policies:** Contains detailed policies that will be used to assist in the determination of planning applications.
- **Policies Map:** A map of the policy designations and allocations identified in the Site Allocations and Designations and Development Management Policies documents. This is presented as an Atlas of Changes to the existing 1998 UDP Proposals Map.

1.2 This Atlas of Changes is the first stage in the production of the Policies Map and contains a series of changes to the land use designations detailed in the Unitary Development Plan Proposals Map, adopted by the Council in 1998.

1.3 The Council intends to publish the Atlas of Changes alongside other parts of the Local Plan Part 2 for public comment.

### 2.0 Changes and Amendments

2.1 The Atlas of Changes includes additions and amendments to the following designations on the Unitary Development Plan Proposals Map which forms part of the draft Policies Map. These are:

- The addition of Strategic Industrial Locations and Locally Significant Industrial Sites (LSIS) and Locally Significant Employment Sites (LSES), in place of Industrial Business Areas
- Deletions and additions to the Green Belt
- Amendments to Metropolitan Open Land boundaries
- Amendments to the boundaries of Areas forming Links in the Green Chain (referred to on this map as Green Chain Links)
- Amendments to the boundaries of Nature Conservation Sites of Metropolitan or Borough Grade 1 Importance and deletion of a Nature Conservation Site of Metropolitan or Borough Grade 1 Importance (Heathrow Terminal 5)
- Amendments to the boundaries of Nature Conservation Sites of Borough Grade 2 and Local Importance



ATLAS OF PROPOSED CHANGES TO UDP PROPOSALS MAP  
PROPOSED SUBMISSION VERSION 2014

- Alteration to the Heathrow Airport Boundary
- Deletion of road safeguarding lines except for that indicatively shown over Minet Country Park
- New Archaeological Priority Areas
- Introduction of new Archaeological Priority Zones
- Alteration to the boundaries of the Town Centres of Hayes and Ruislip Manor and Uxbridge (extension onto RAF Uxbridge)
- Alteration to the boundary of the Harefield Local Centre
- Sites identified in the draft Site Allocations document, namely:
  - New Homes sites (sites SA1 - SA32)
  - Public Transport Interchanges (sites PTR1 - PTR5)
  - Schools (sites SCH1 - SCH3)
  - Minerals Safeguarding (sites MSA1 - MSA3)

2.2 The following updated designations which have already been adopted by Council or another statutory body, are shown on the draft Policies Map:

- Scheduled Ancient Monuments
- Conservation Area
- Areas of Special Local Character
- Sites of Special Scientific Interest
- Public Safety Zones (2002)
- Registered Park and Garden
- Air Quality Management Area

2.3 The following existing 1998 UDP designations are intended to be carried through unchanged:

ATLAS OF PROPOSED CHANGES TO UDP PROPOSALS MAP  
PROPOSED SUBMISSION VERSION 2014

- Grand Union Canal (Nature Conservation Site of Metropolitan Importance)
- Eastern boundary of Colne Valley Park
- Site for Gypsies and Travellers
- Nature Reserve
- National Nature Reserve
- Inclusion of all Local centre boundaries unchanged excluding Harefield
- Inclusion of existing Town Centre boundaries unchanged excluding Hayes, Ruislip Manor and Uxbridge

2.4 The following designations in the Unitary Development Plan Proposals Map are to be deleted as there are no specific policies relating to them in the Council's Draft Development Management Policies Document:

- Industrial Business Areas (These are to be replaced with LSIS and LSEL areas identified in the Site Allocations Document)
- Countryside Conservation Areas
- Strategic Routes
- London Distributor Roads
- Local Distributor Roads
- Areas of Environmental Opportunity
- Comprehensive Rehabilitation Area
- Hayes/West Drayton Corridor
- Site Specific Proposals (PR1, PR2, PR4, PR5, PR6, PR7, PR8, PR9A, PR9B, PR10, PR11, PR21, PR22 and on the former Uxbridge Insert Map PR12, PR 13, PR14, PR15)
- Area of Open Character (RAF Northolt)
- and, on the Uxbridge UDP insert Map, deletion of the following designations:

ATLAS OF PROPOSED CHANGES TO UDP PROPOSALS MAP  
PROPOSED SUBMISSION VERSION 2014

- Proposed Pedestrian Areas (Uxbridge)
- Existing Pedestrian Areas (Uxbridge)

### **3. Making Representations**

3.1 You are invited to comment on this Draft Policies Map - Atlas of Changes. The public consultation for these documents begins on **22<sup>nd</sup> September 2014** and ends on **4<sup>th</sup> November 2014**.

3.2 This document, together with the others that make up the Local Plan Part 2, is available to view on the Council's website at [www.hillingdon.gov.uk](http://www.hillingdon.gov.uk) (under 'Have your say') at public libraries throughout the borough, and at Planning Information Services, Level 3, Civic Centre, Uxbridge (Monday to Friday 9.00am - 5.00pm).

3.3 Representations should be made online on the Council's website under <http://www.hillingdon.gov.uk/planning>, or on a representation form. Representation forms can be downloaded from Council's website or obtained from the Civic Centre or all borough libraries. You can request a form by contacting the Planning Policy Team on 01895 250 230 or by email at: [localplan@hillington.gov.uk](mailto:localplan@hillington.gov.uk).

3.4 The representation forms can be submitted in the following ways:

- By email at: [localplan@hillington.gov.uk](mailto:localplan@hillington.gov.uk)
- By post to: Planning Policy Team, 3N/02, Residents Services, Civic Centre, High Street, Uxbridge, UB8 1UW.
- By fax: 01895 250 223 - marking your response for the attention of the Planning Policy Team.

3.5 Please note that copies of representations will be made available on request for inspection at the Council offices. They cannot therefore be treated as confidential. All responses must be received by **5pm on 4<sup>th</sup> November 2014**. Comments received after the end of the publication period do not have the right to be considered.

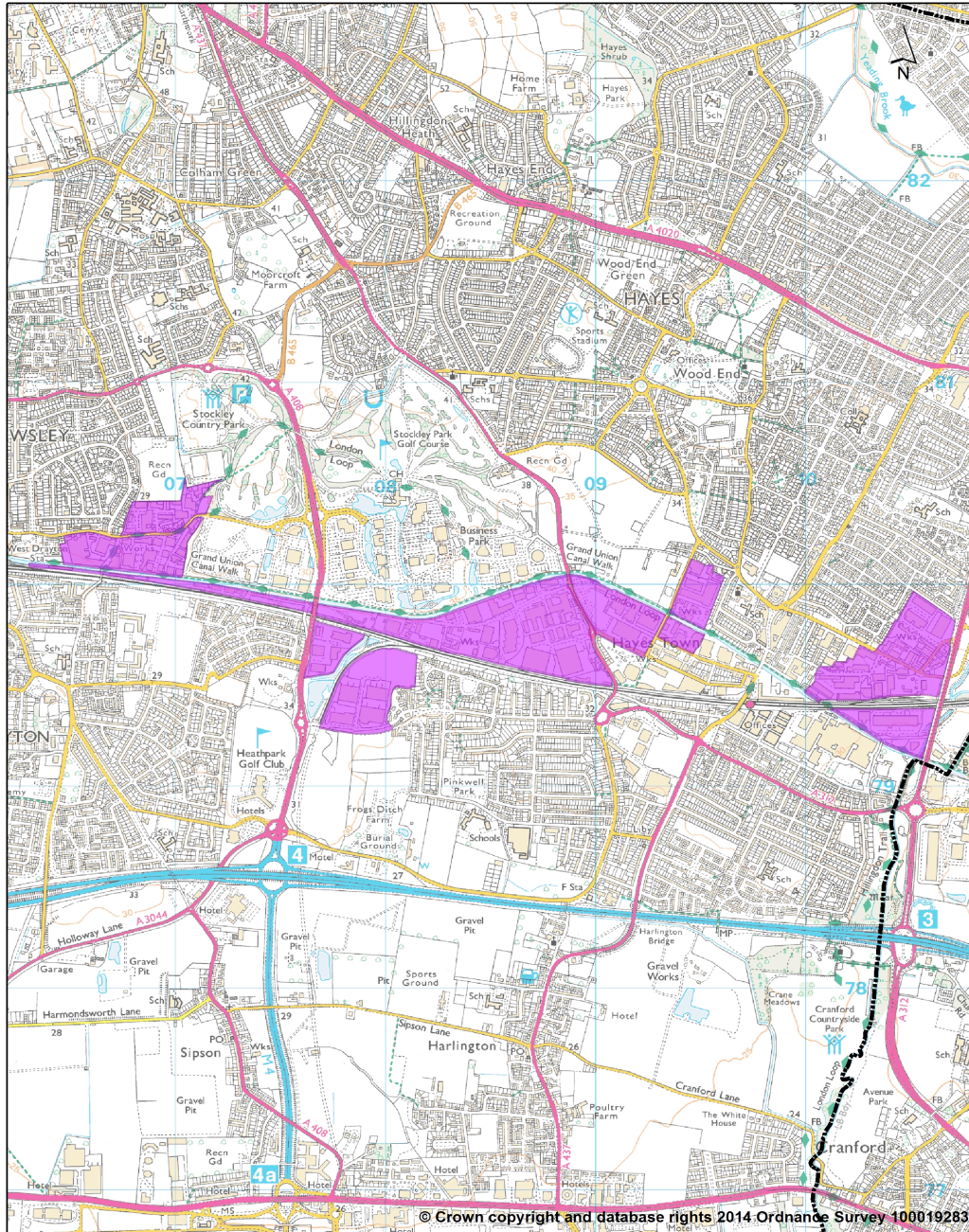
**1. REBALANCING EMPLOYMENT LAND  
PROPOSED STRATEGIC INDUSTRIAL  
LOCATIONS**



ATLAS OF PROPOSED CHANGES TO UDP PROPOSALS MAP  
PROPOSED SUBMISSION VERSION 2014

**Hayes Industrial Area SIL (Map 1.1 and Map 1.2)**

**Map 1.1 - Overview Map (Clusters 1 - 7)**

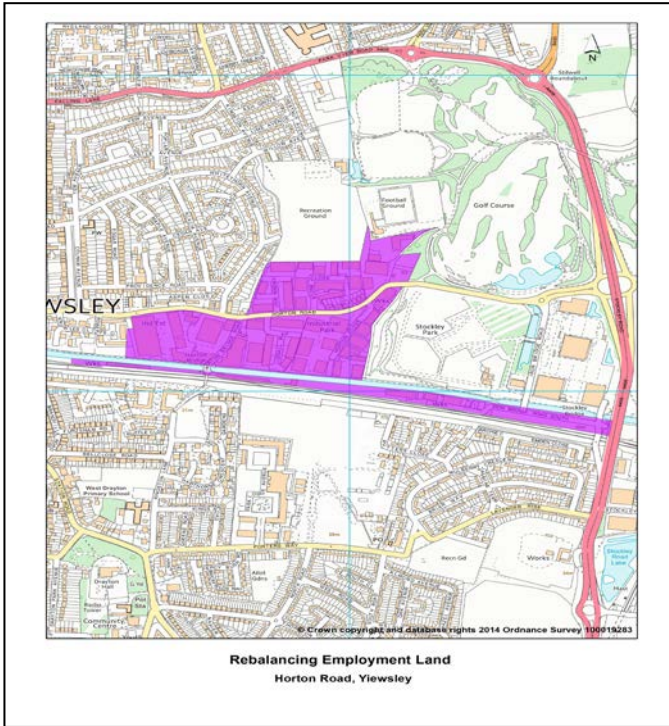


**Rebalancing Employment Land**  
Sites located near Hayes town centre

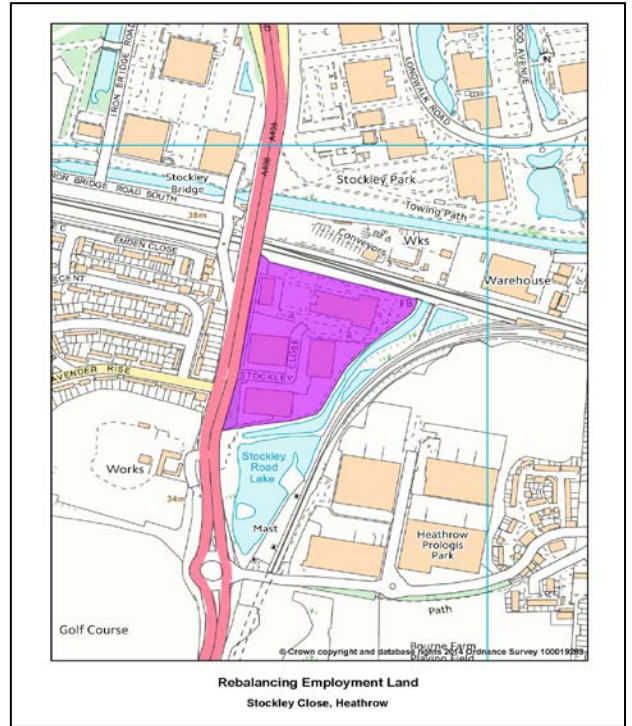


**Details of Clusters in Map 1.1 - Sites near Hayes Town SIL**

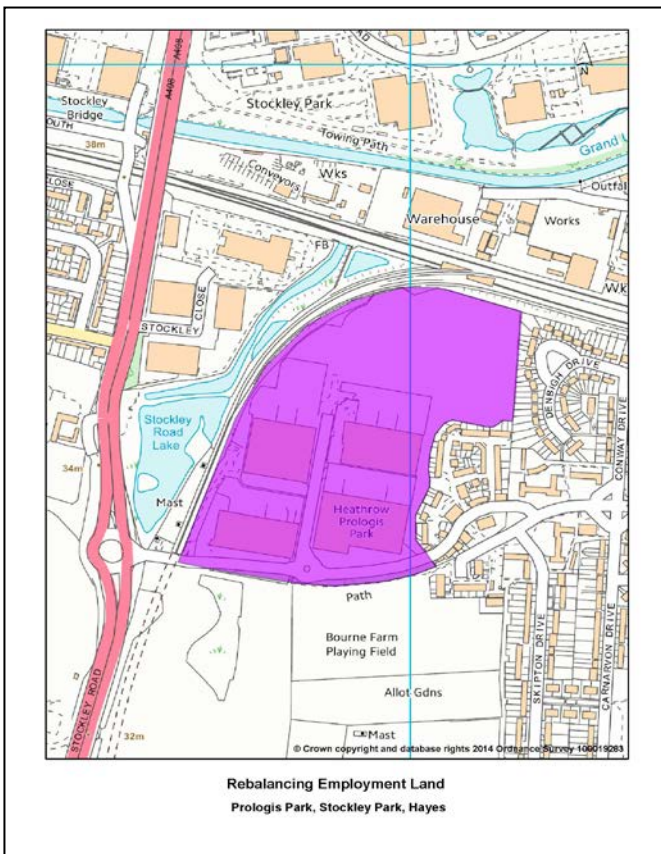
**(i) Horton Road**



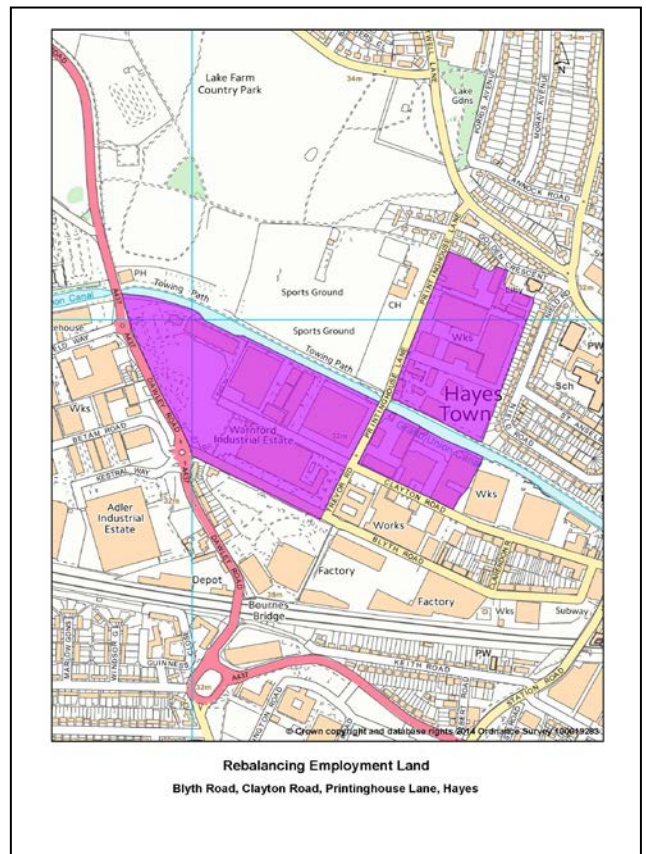
**(ii) Stockley Close**



**(iii) Prologis Park, Hayes**



**(iv) Blyth Road etc, Hayes**

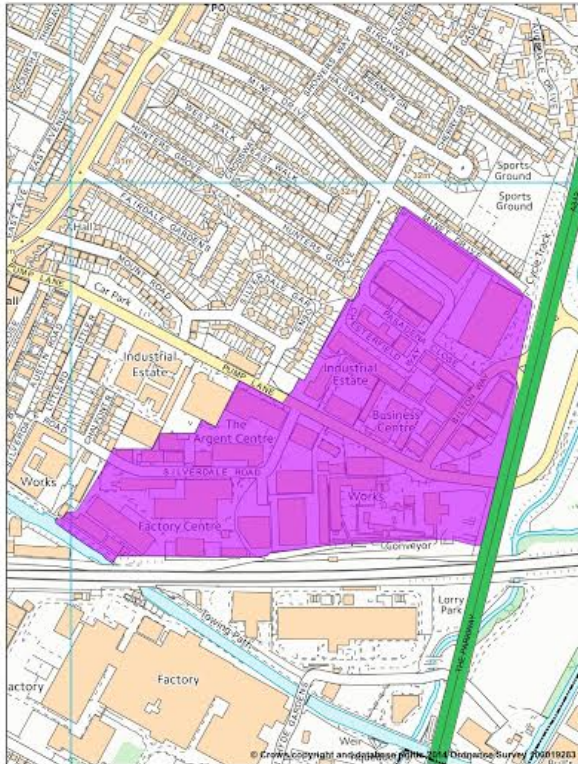




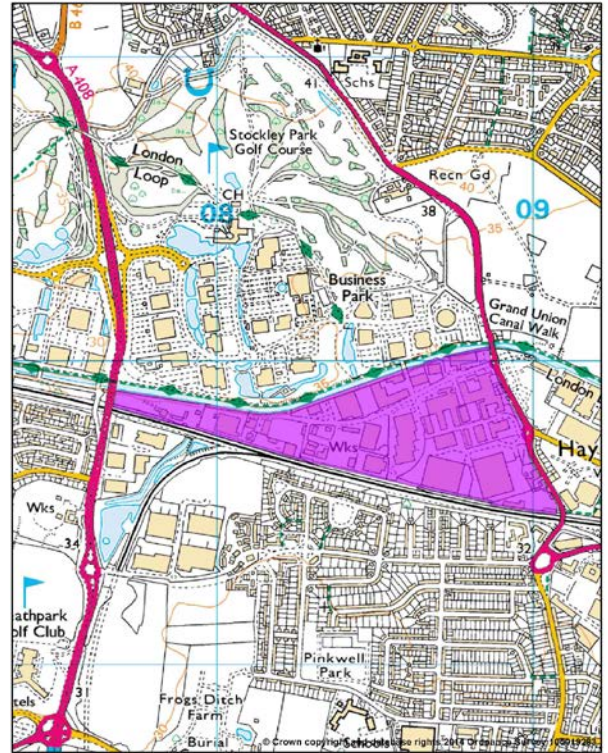
**Details of Clusters in Map1.1 - Hayes Industrial Area SIL**

**(v) Pump Lane, Hayes**

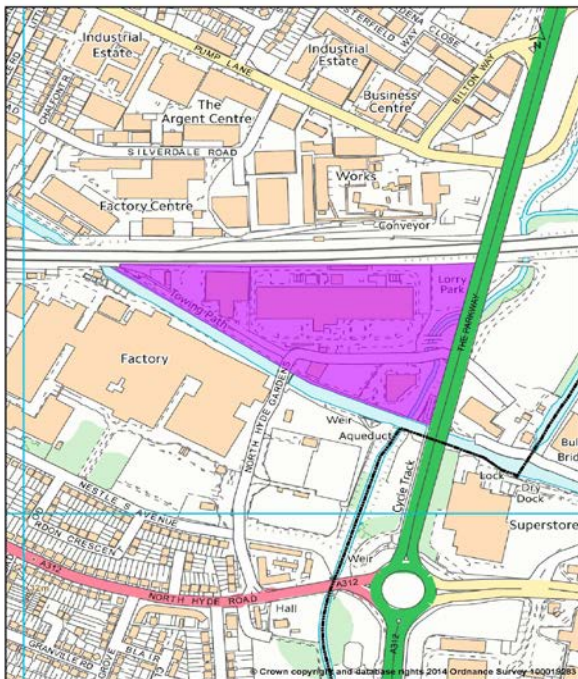
**(vi) Rigby Lane etc, Hayes**



**Rebalancing Employment Land**  
Pump Lane, Hayes



**Rebalancing Employment Land**  
Rigby Lane / Swallowfield Way / Betam Road / Dawley Road West, Hayes, Hayes

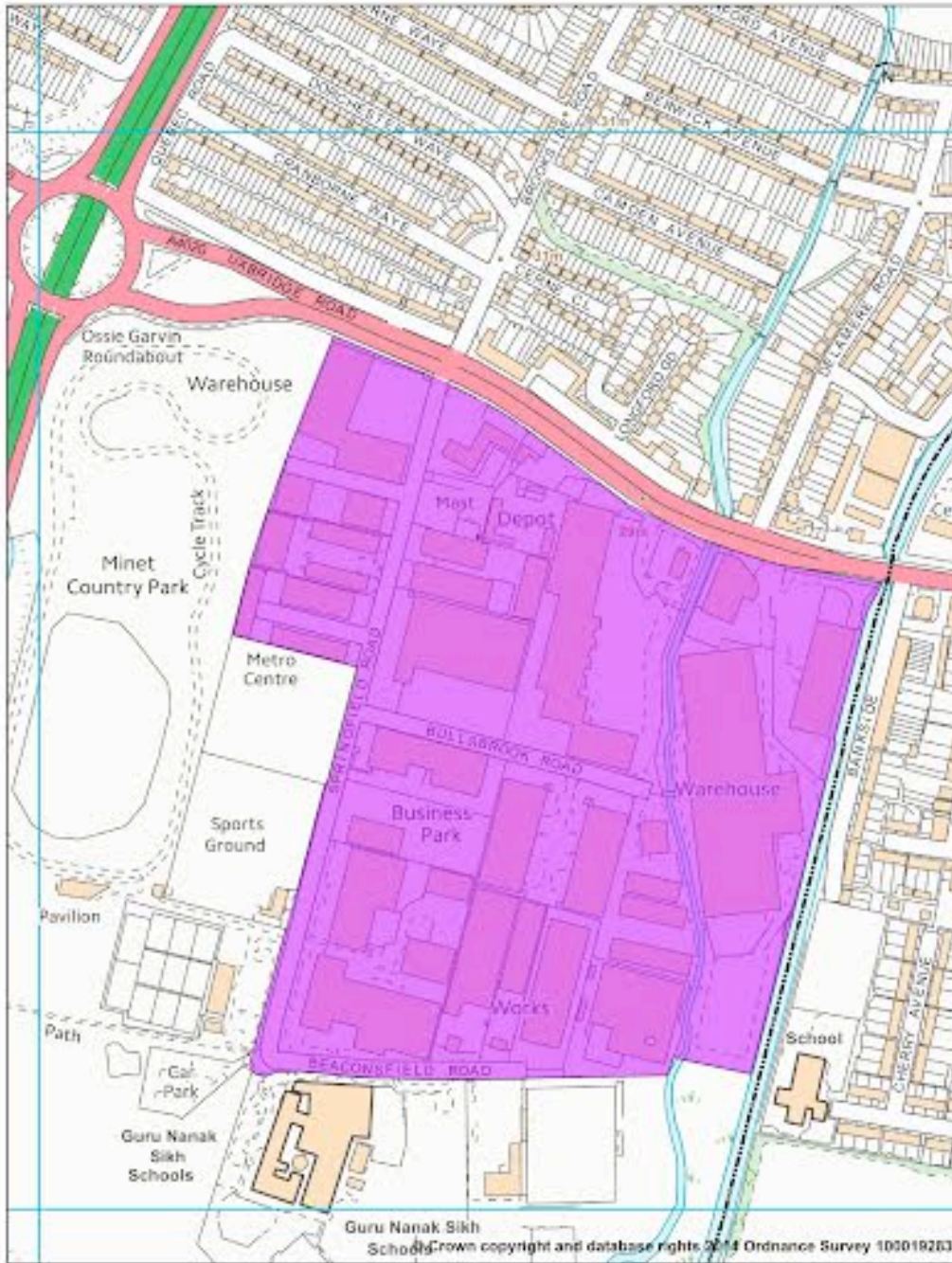


**Rebalancing Employment Land**  
Bulls Bridge, North Hyde Gardens, Hayes

**(vii) Bulls Bridge, Hayes**



**Map 1.2 Hayes Industrial Area SIL (Springfield Road)**

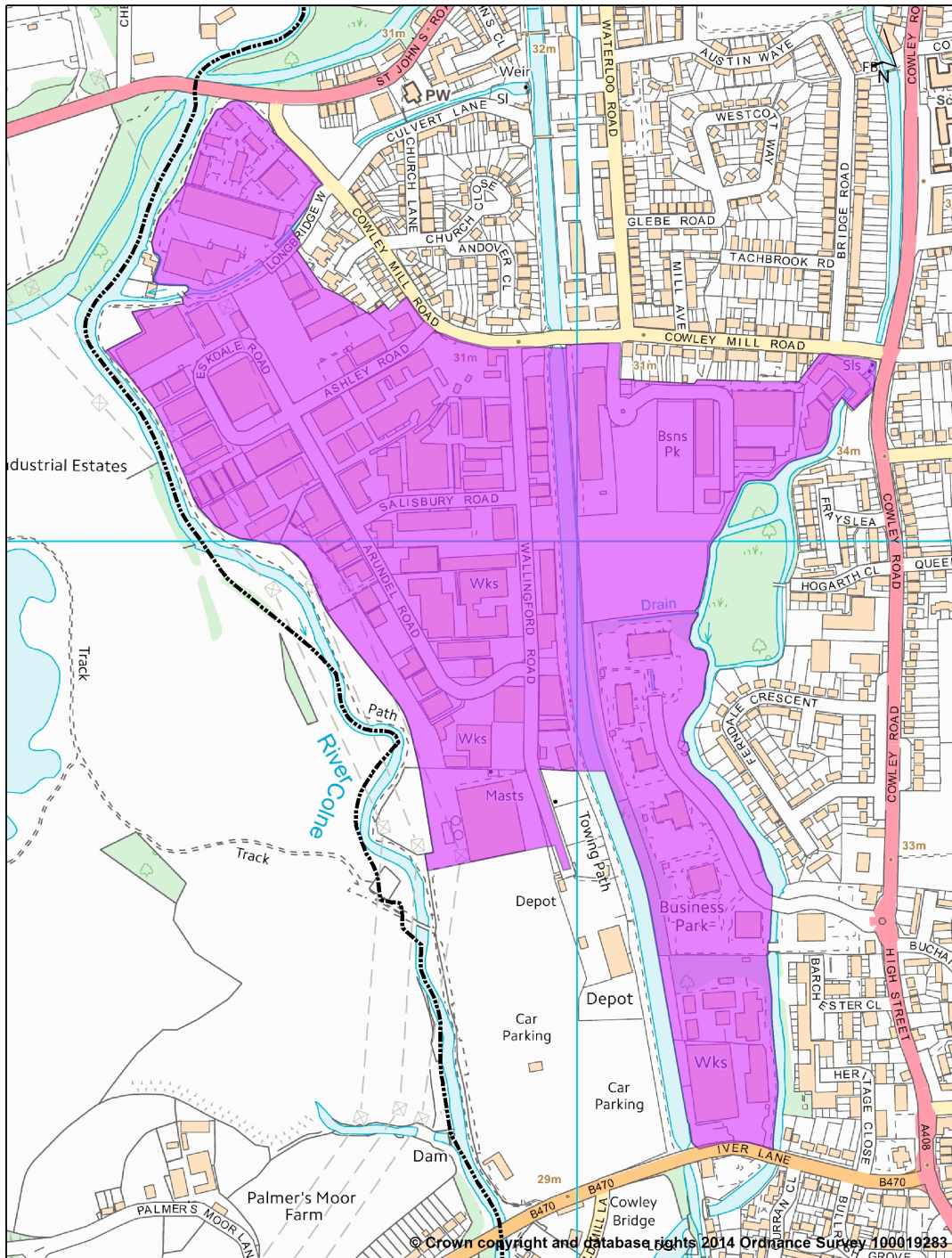


**Rebalancing Employment Land**

Sites located off Springfield Road to the east of  
Minet Country Park, near Hayes town centre

ATLAS OF PROPOSED CHANGES TO UDP PROPOSALS MAP  
PROPOSED SUBMISSION VERSION 2014

Map 1.3

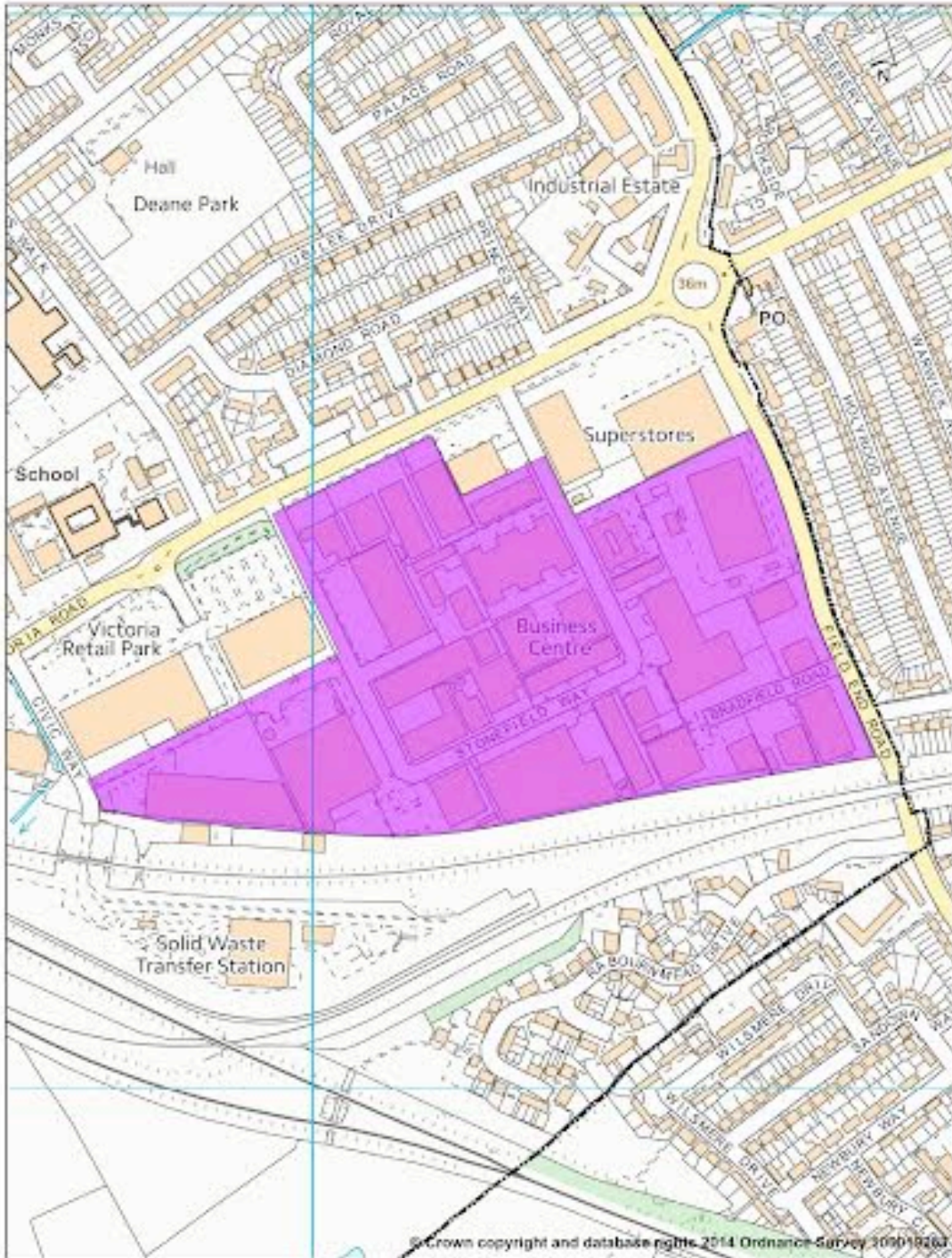


**Rebalancing Employment Land**  
**Proposed extent of Uxbridge Industrial PIL**



ATLAS OF PROPOSED CHANGES TO UDP PROPOSALS MAP  
PROPOSED SUBMISSION VERSION 2014

Map 1.4

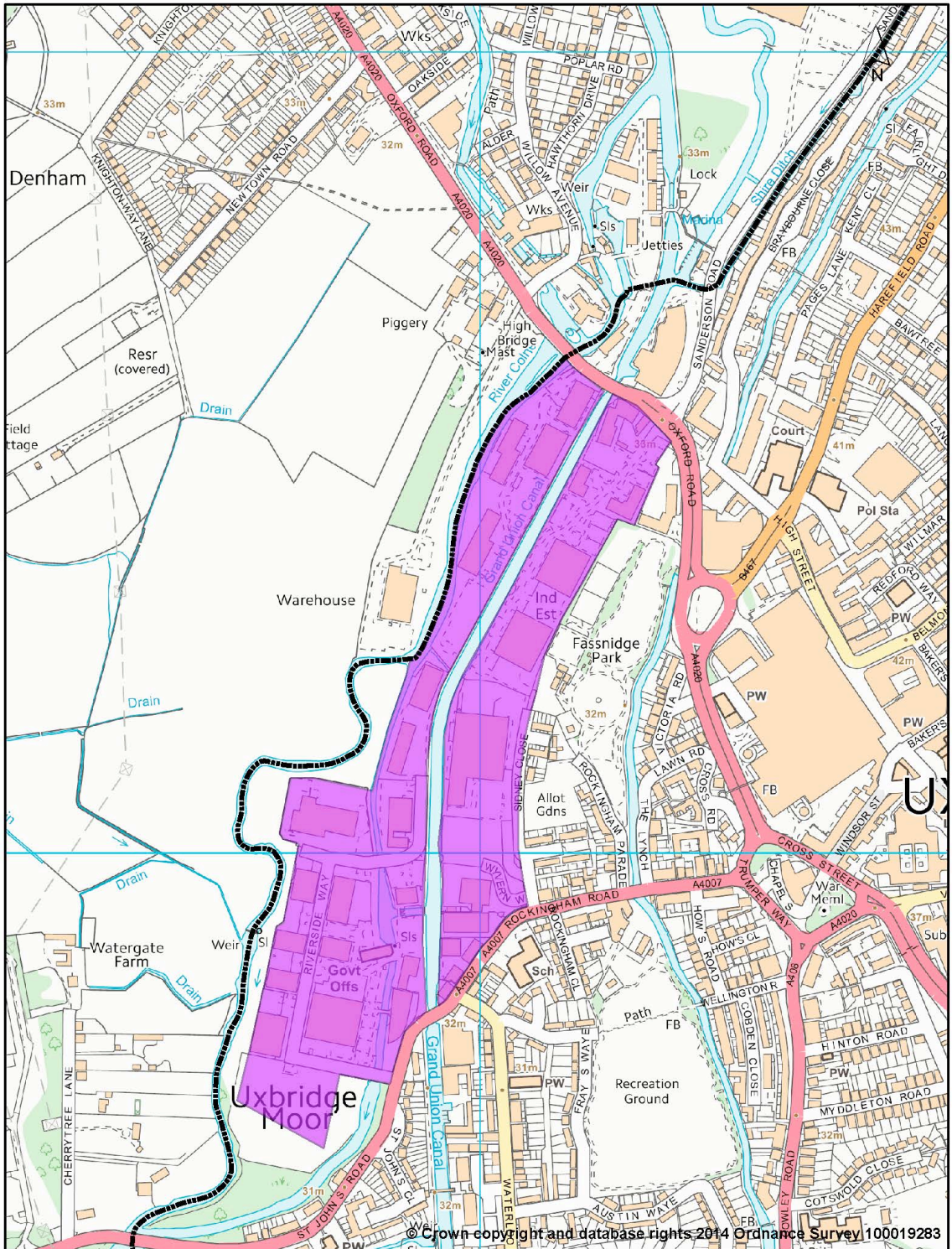


**Rebalancing Employment Land**  
Proposed extent of Stonefield Way PIL, South Ruislip



ATLAS OF PROPOSED CHANGES TO UDP PROPOSALS MAP  
PROPOSED SUBMISSION VERSION 2014

Map 1.5

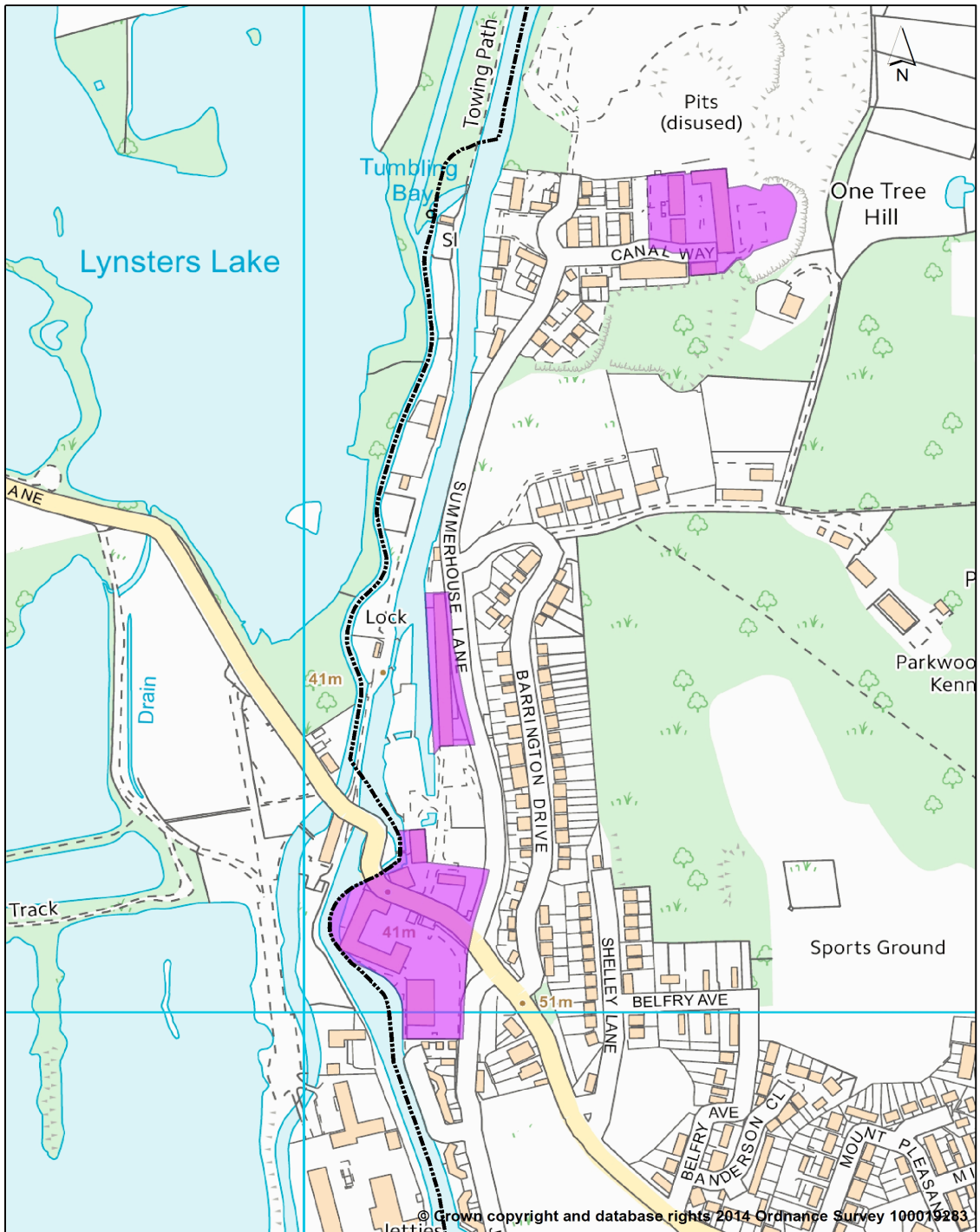


Rebalancing Employment Land  
Proposed extent of North Uxbridge IBP

**2. REBALANCING EMPLOYMENT LAND:  
PROPOSED LOCALLY SIGNIFICANT  
EMPLOYMENT LOCATIONS**

ATLAS OF PROPOSED CHANGES TO UDP PROPOSALS MAP  
PROPOSED SUBMISSION VERSION 2014

Map 2.1



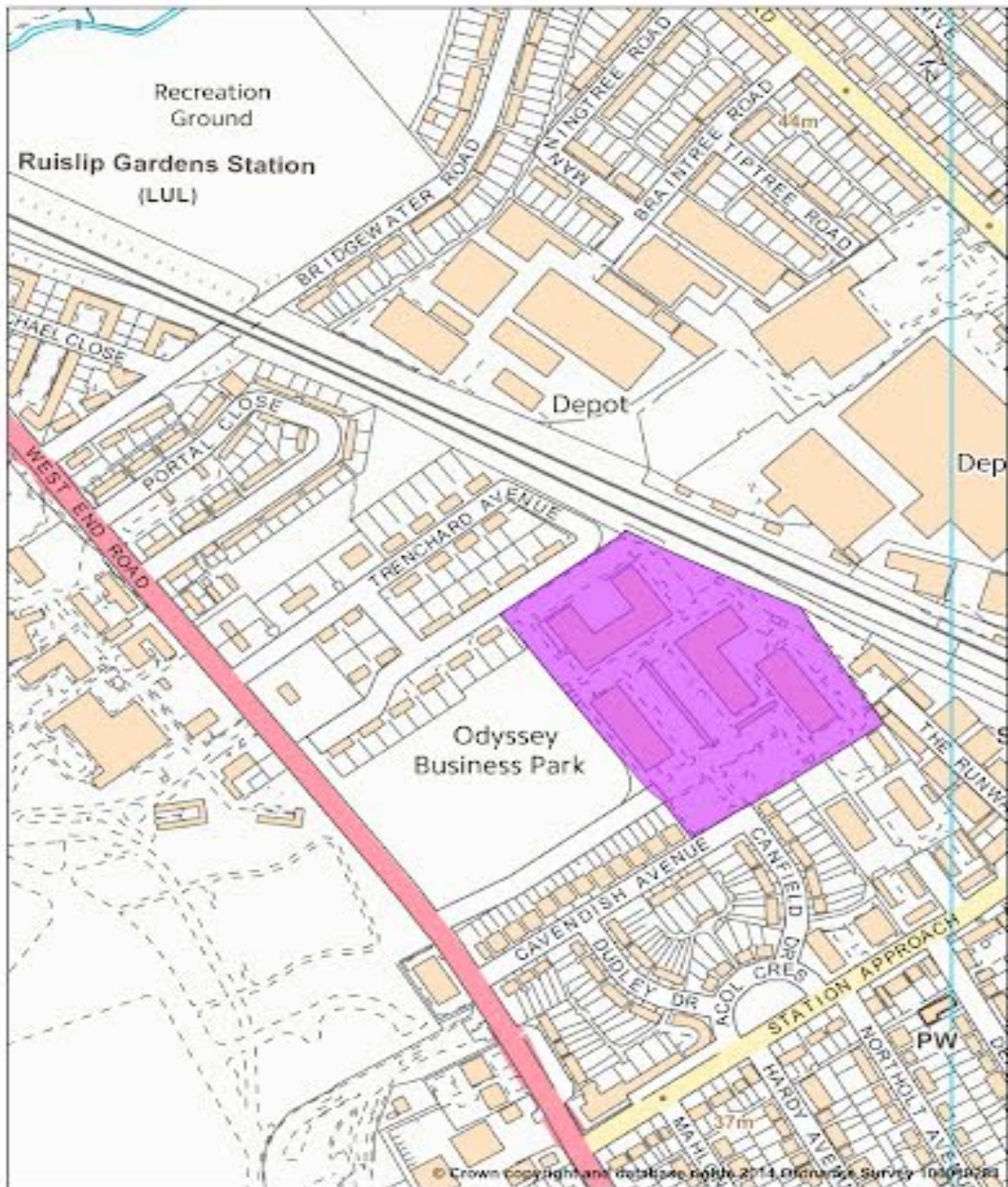
**Rebalancing Employment Land**

Summerhouse Lane / Royal Quay / Salamander Quay, Harefield



ATLAS OF PROPOSED CHANGES TO UDP PROPOSALS MAP  
PROPOSED SUBMISSION VERSION 2014

Map 2.2

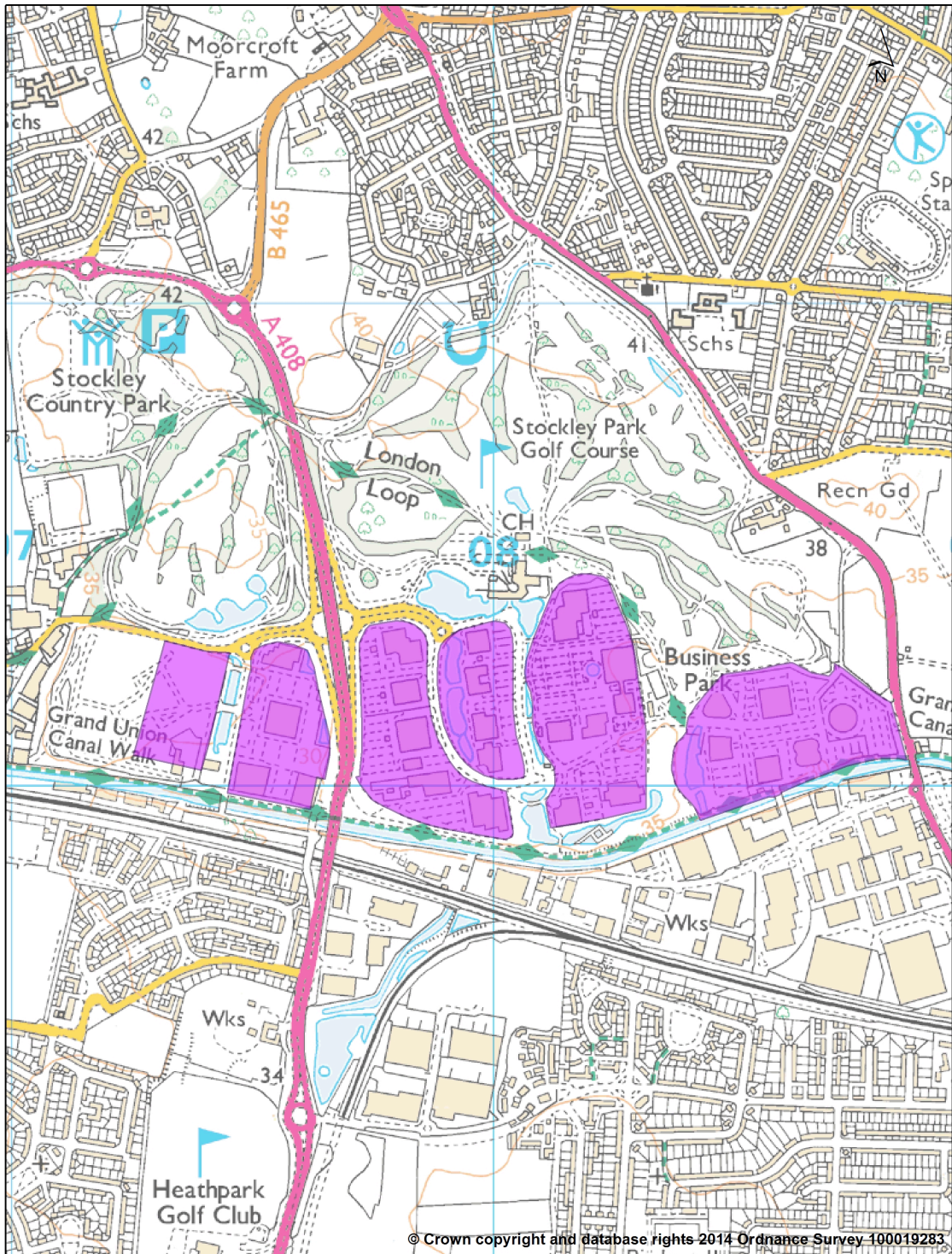


**Rebalancing Employment Land**  
**Odyssey Business Park**



ATLAS OF PROPOSED CHANGES TO UDP PROPOSALS MAP  
PROPOSED SUBMISSION VERSION 2014

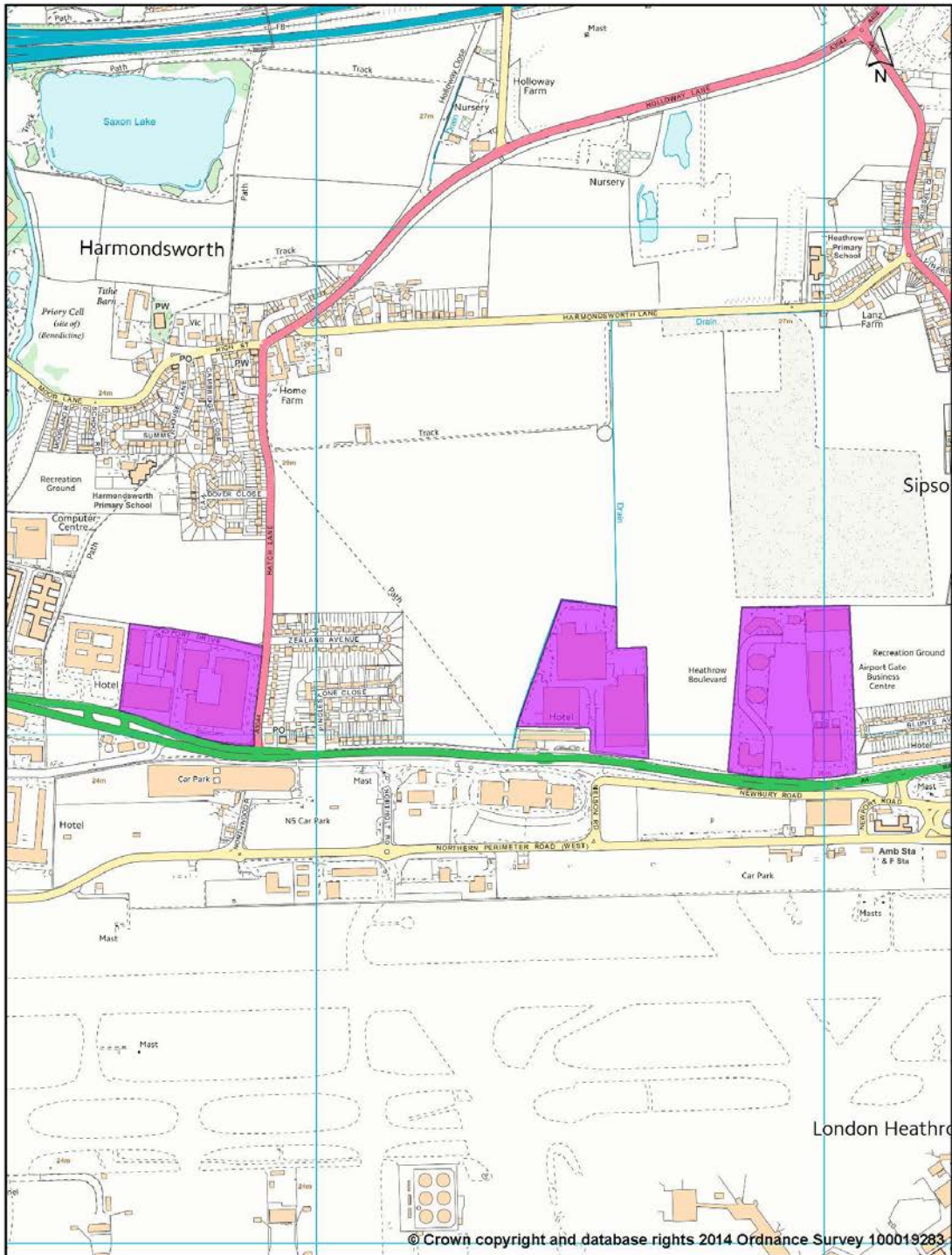
Map 2.3



**Rebalancing Employment Land**  
**Stockley Park**

ATLAS OF PROPOSED CHANGES TO UDP PROPOSALS MAP  
PROPOSED SUBMISSION VERSION 2014

Map 2.4



**Rebalancing Employment Land**

**Bath Road, Heathrow**

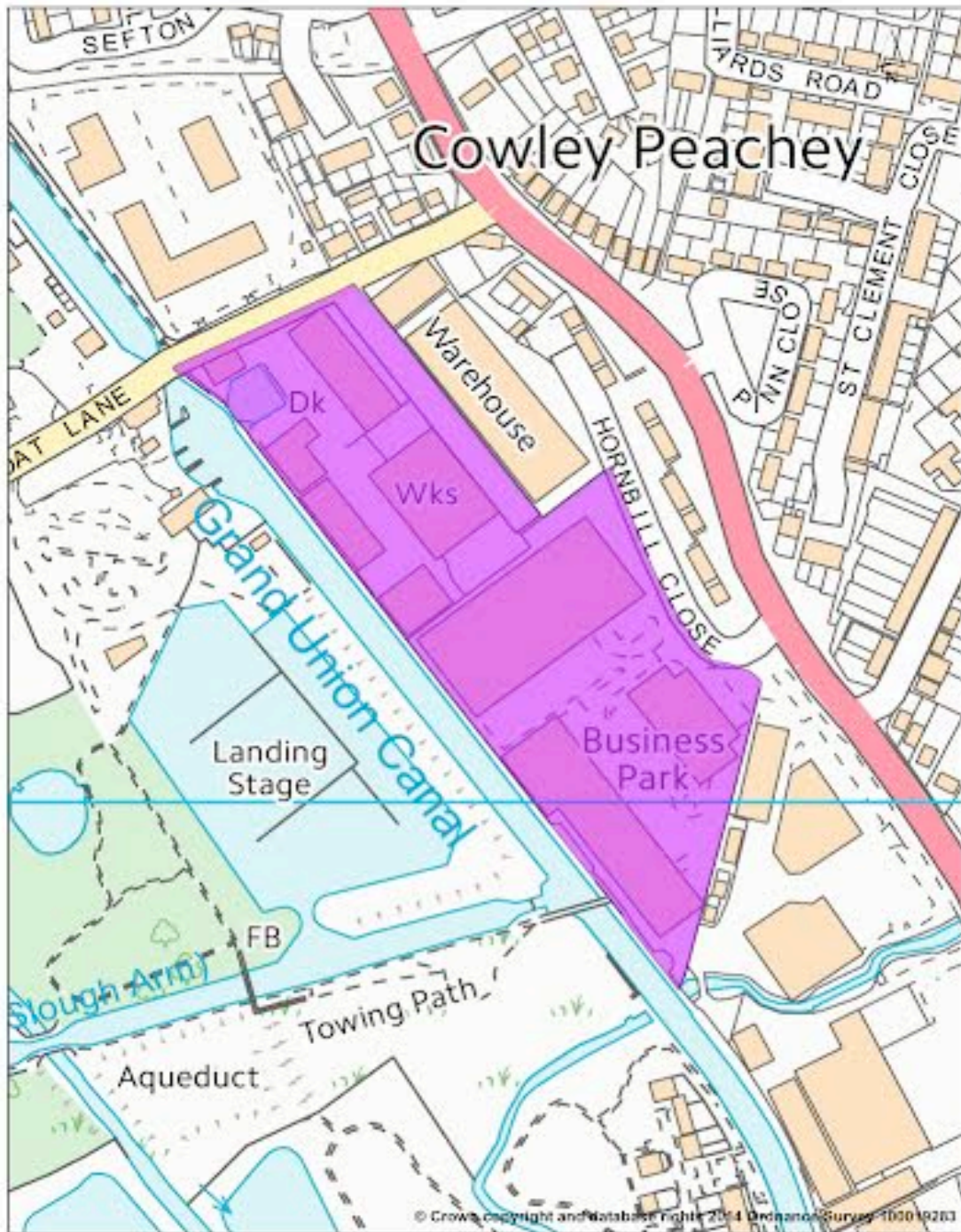


ATLAS OF PROPOSED CHANGES TO UDP PROPOSALS MAP  
PROPOSED SUBMISSION VERSION 2014

**3. REBALANCING EMPLOYMENT LAND  
PROPOSED LOCALLY SIGNIFICANT  
INDUSTRIAL SITES**

ATLAS OF PROPOSED CHANGES TO UDP PROPOSALS MAP  
PROPOSED SUBMISSION VERSION 2014

Map 3.1

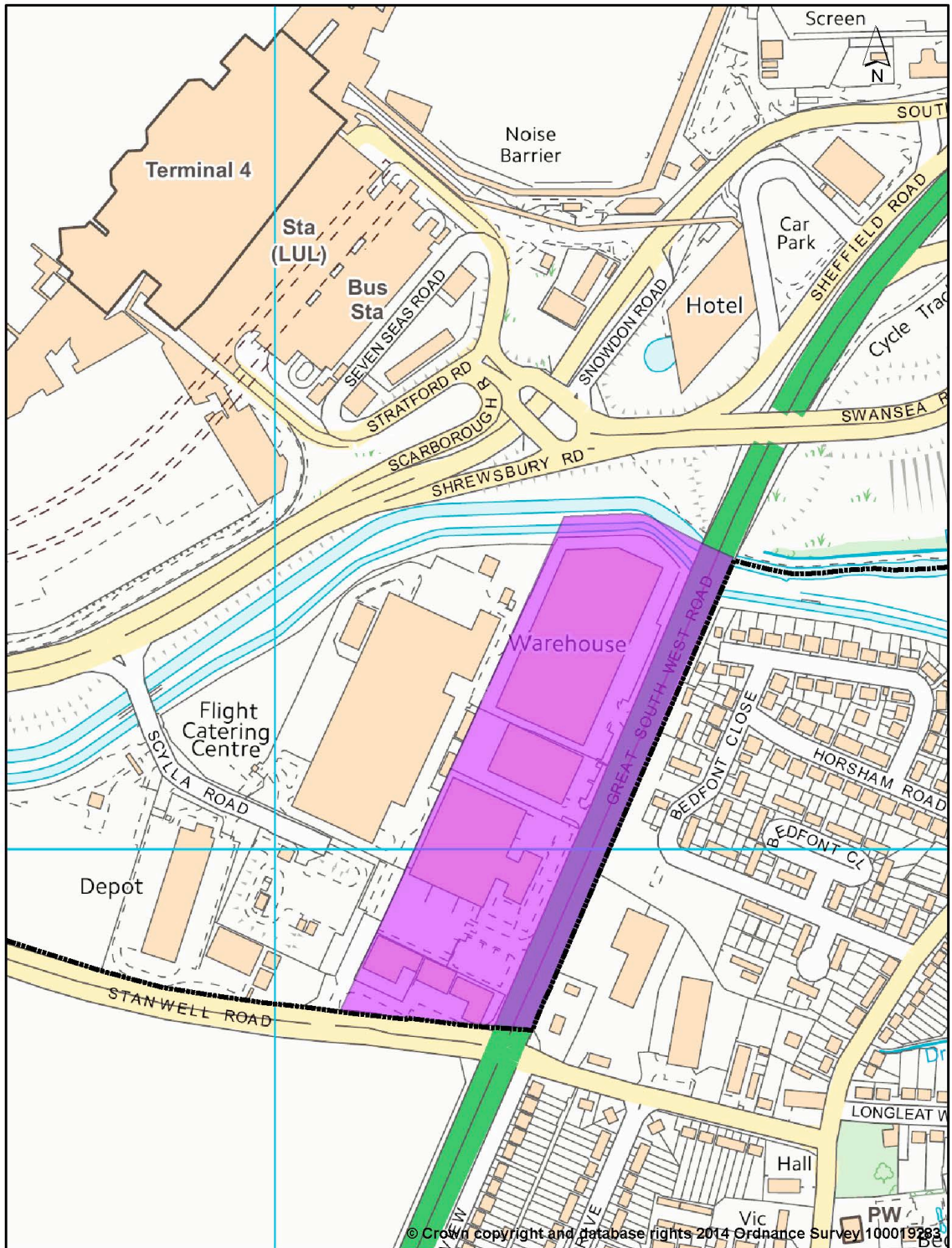


Rebalancing Employment Land  
Packet Boat Lane, Cowley



ATLAS OF PROPOSED CHANGES TO UDP PROPOSALS MAP  
PROPOSED SUBMISSION VERSION 2014

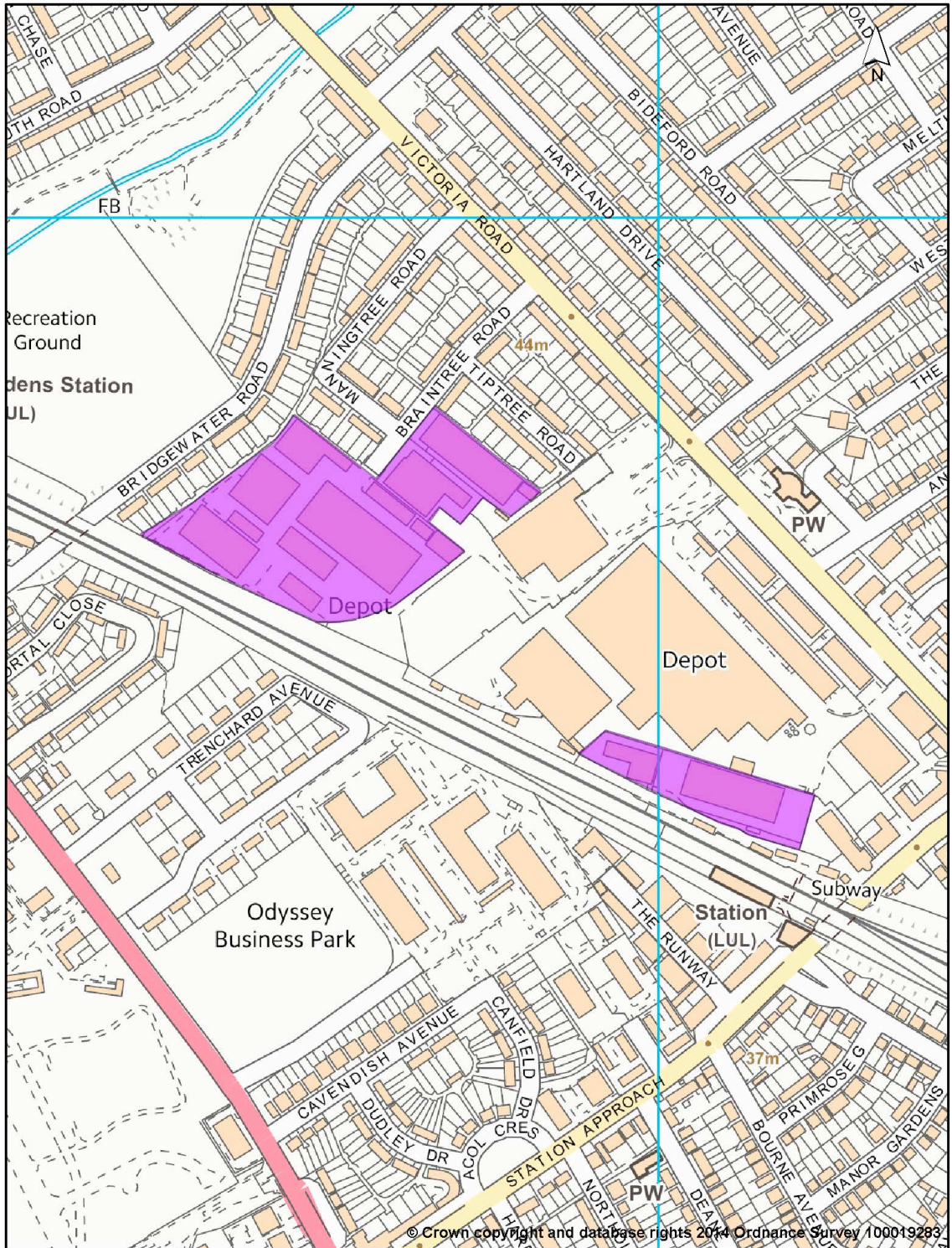
Map 3.2



**Rebalancing Employment Land**  
**Covert Farm, Heathrow**



3.3 Braintree Road, South Ruislip Locally Significant Industrial Site



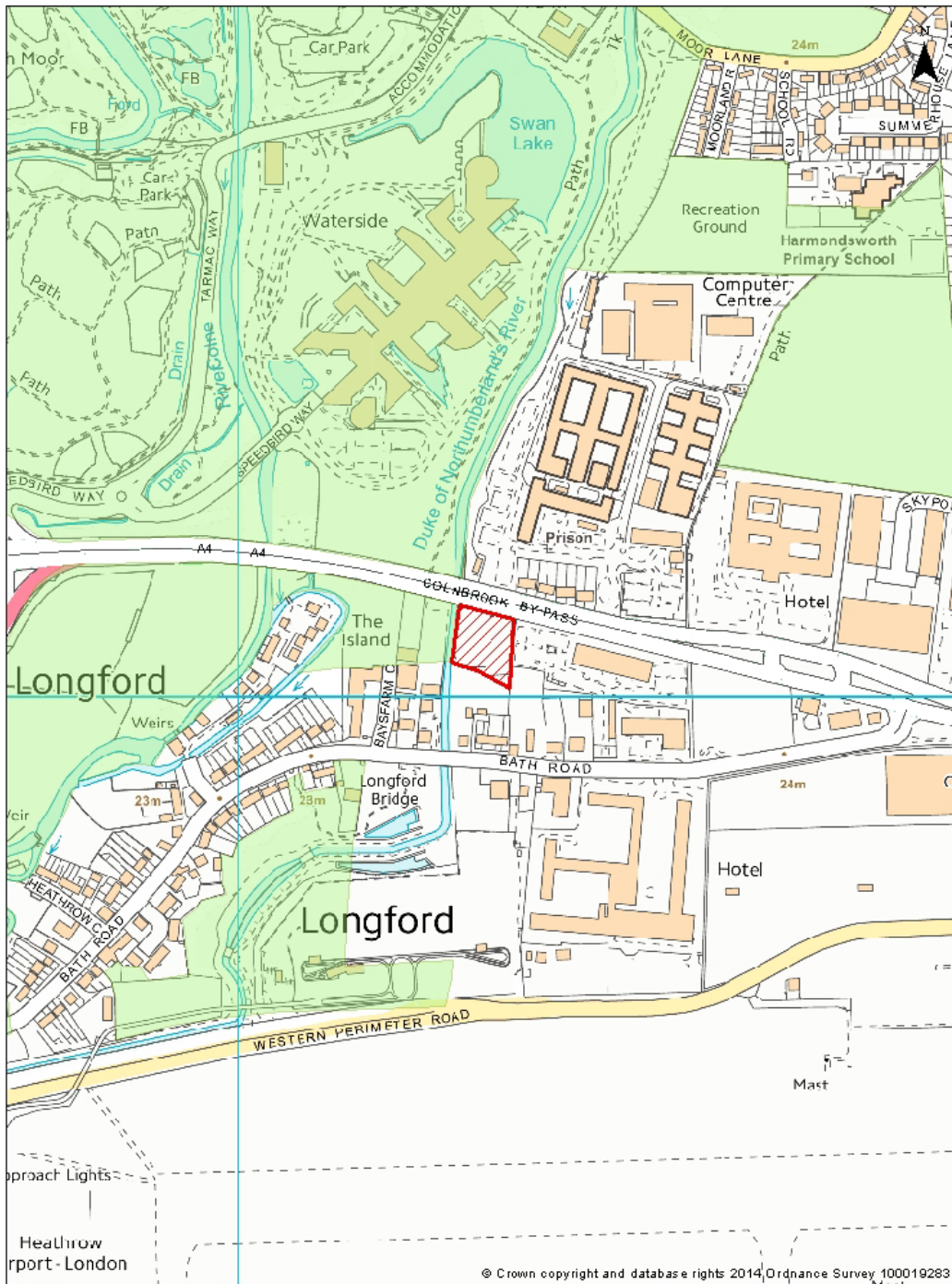
**Rebalancing Employment Land**  
**Braintree Road Industrial Area, South Ruislip**

## **4. DELETIONS FROM GREEN BELT**





ATLAS OF PROPOSED CHANGES TO UDP PROPOSALS MAP  
PROPOSED SUBMISSION VERSION 2014

Map 4.1



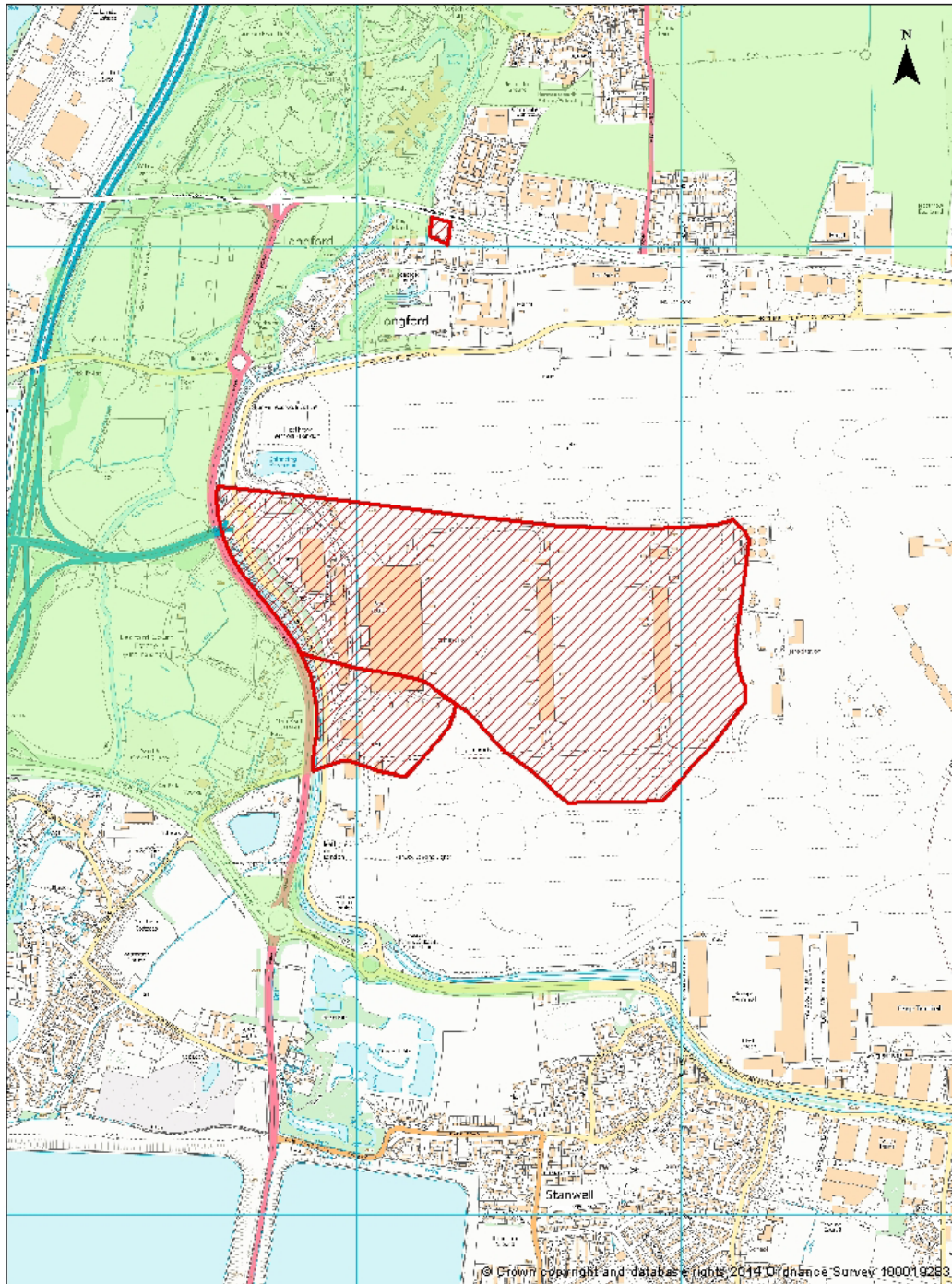
© Crown copyright and database rights 2014, Ordnance Survey 100019283

-  Existing Green Belt
-  Area to be deleted from Green Belt



470 Bath Road  
Longford

ATLAS OF PROPOSED CHANGES TO UDP PROPOSALS MAP  
PROPOSED SUBMISSION VERSION 2014

Map 4.2



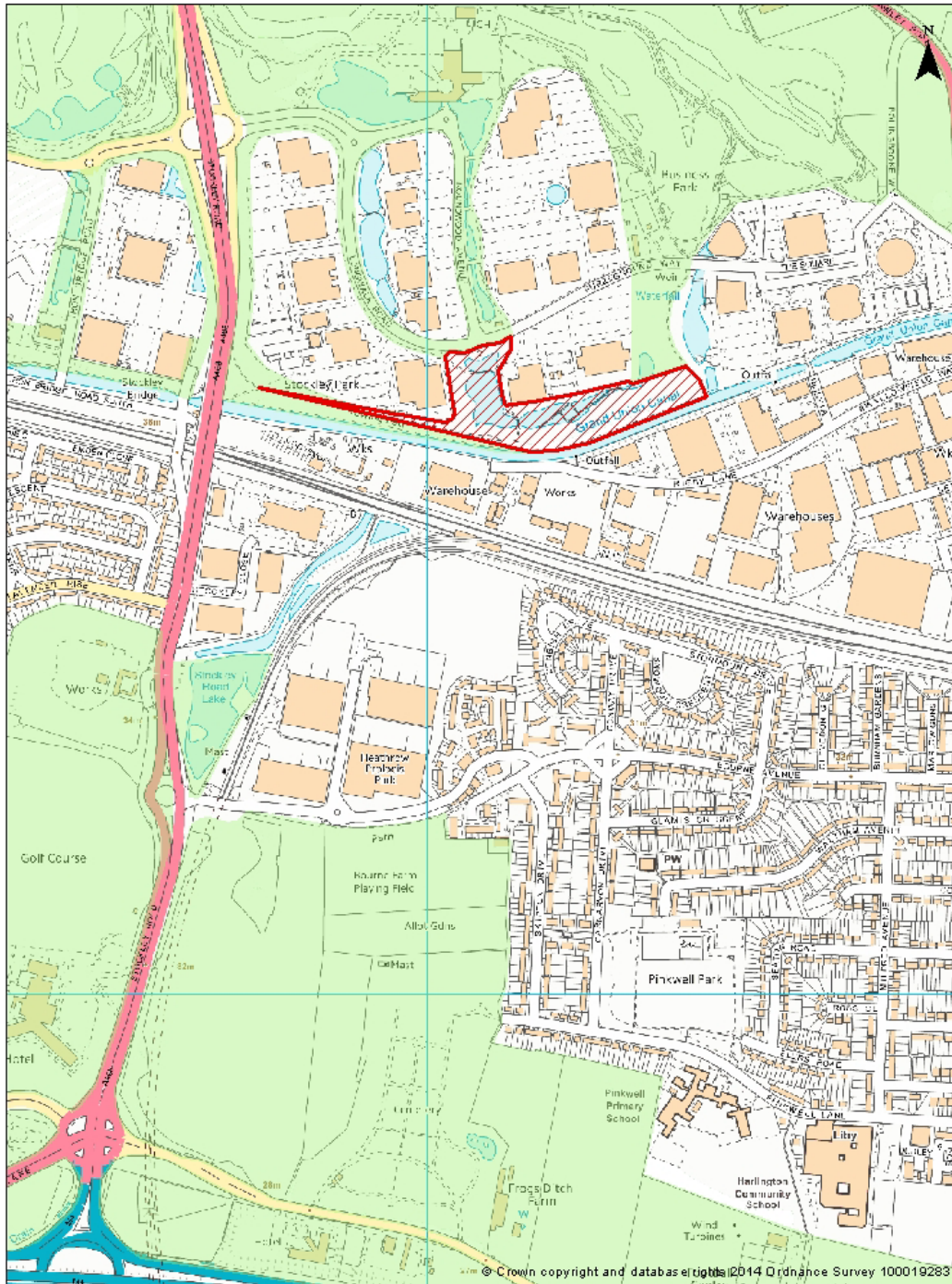
Former Perry Oaks Sludge  
Works Site, Heathrow

-  Existing Green Belt
-  Area to be deleted from Green Belt





ATLAS OF PROPOSED CHANGES TO UDP PROPOSALS MAP  
PROPOSED SUBMISSION VERSION 2014

Map 4.3



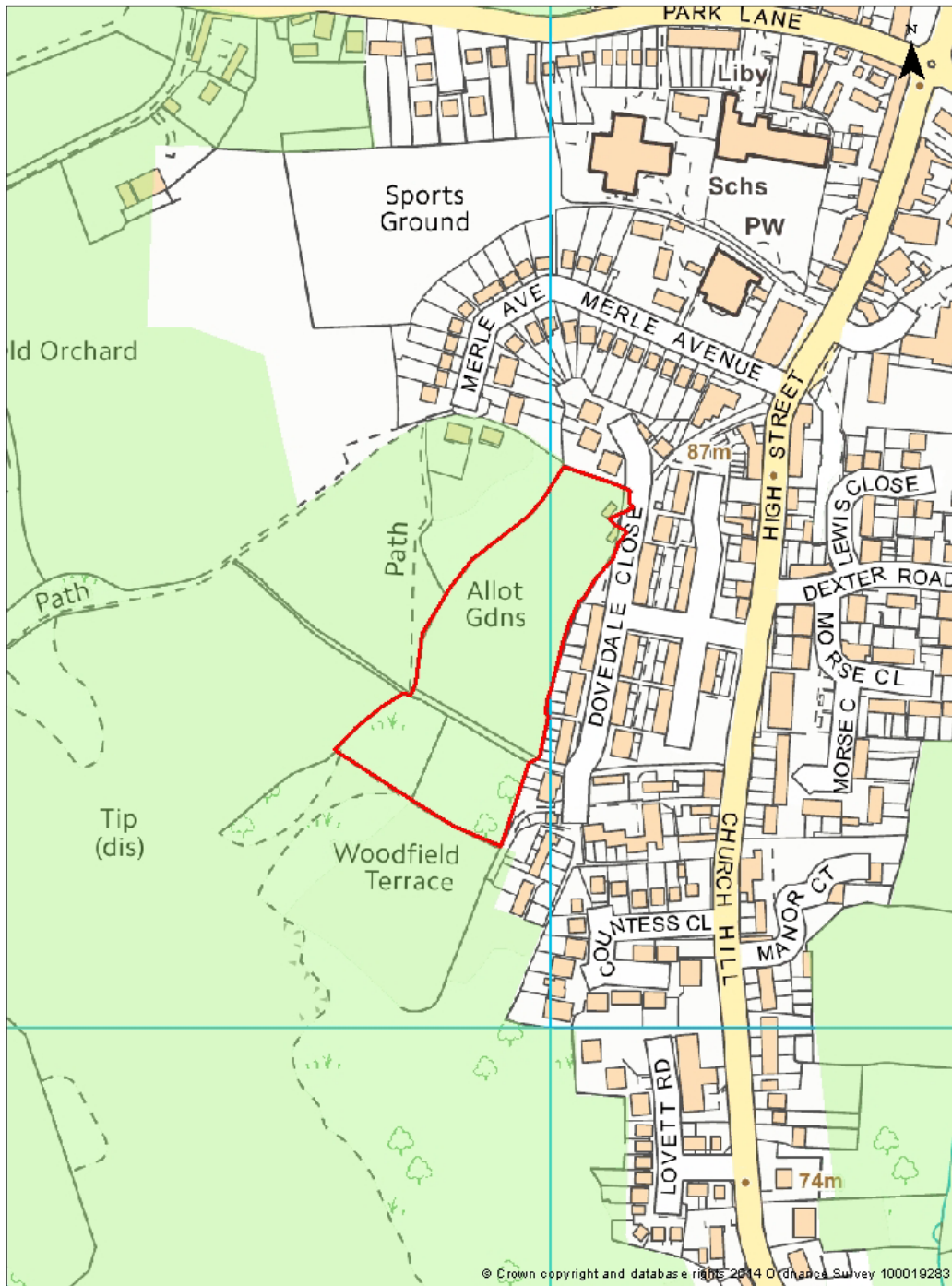
Land at Stockley Road adjoining  
the Grand Canal, Hayes



-  Existing Green Belt
-  Area to be deleted from Green Belt

## **5. ADDITIONS TO GREEN BELT**

ATLAS OF PROPOSED CHANGES TO UDP PROPOSALS MAP  
PROPOSED SUBMISSION VERSION 2014

Map 5.1

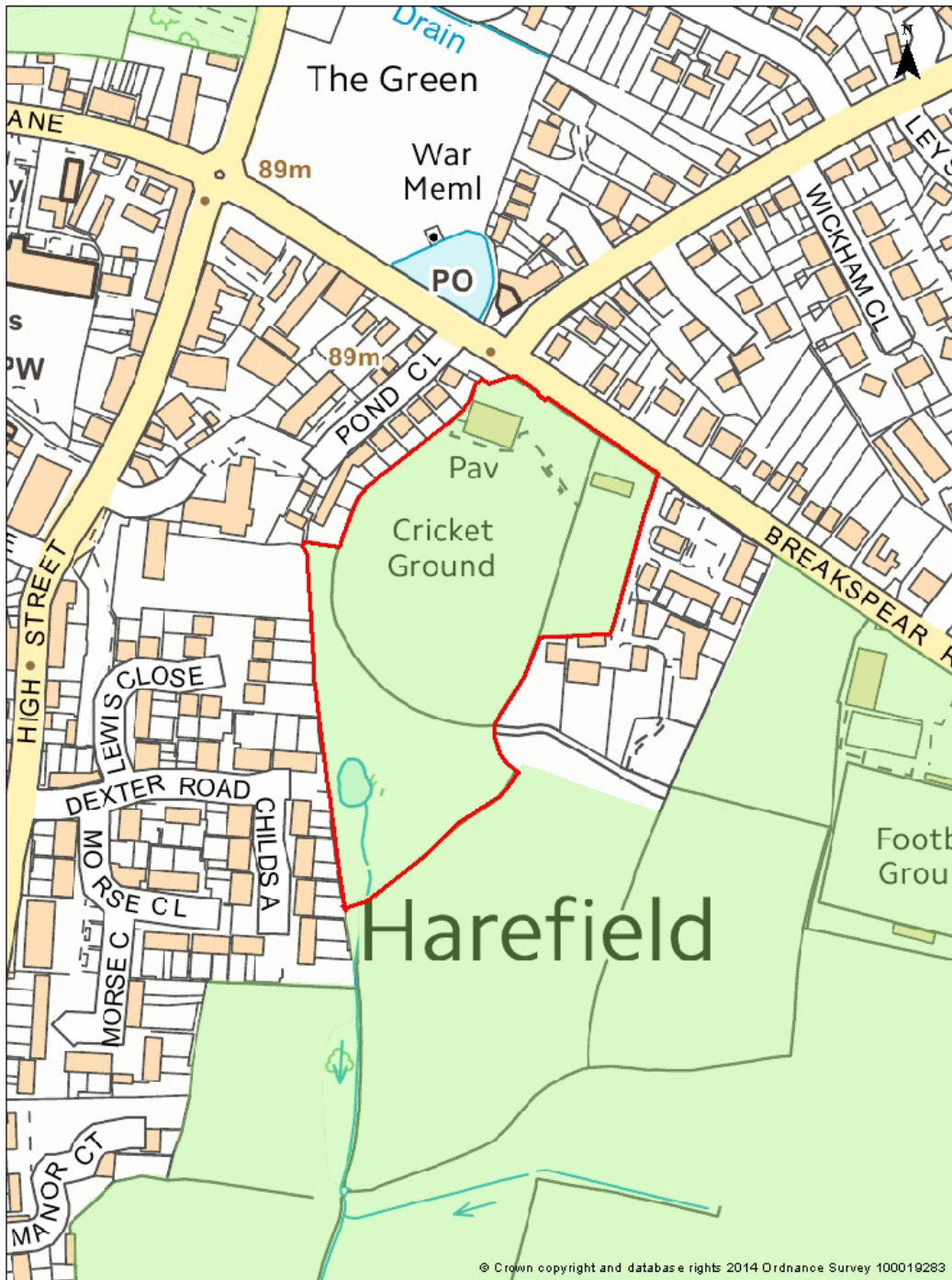


-  Existing Green Belt
-  Area to be added to Green Belt

Land West of  
Merle Avenue, Harefield

ATLAS OF PROPOSED CHANGES TO UDP PROPOSALS MAP  
PROPOSED SUBMISSION VERSION 2014

Map 5.2



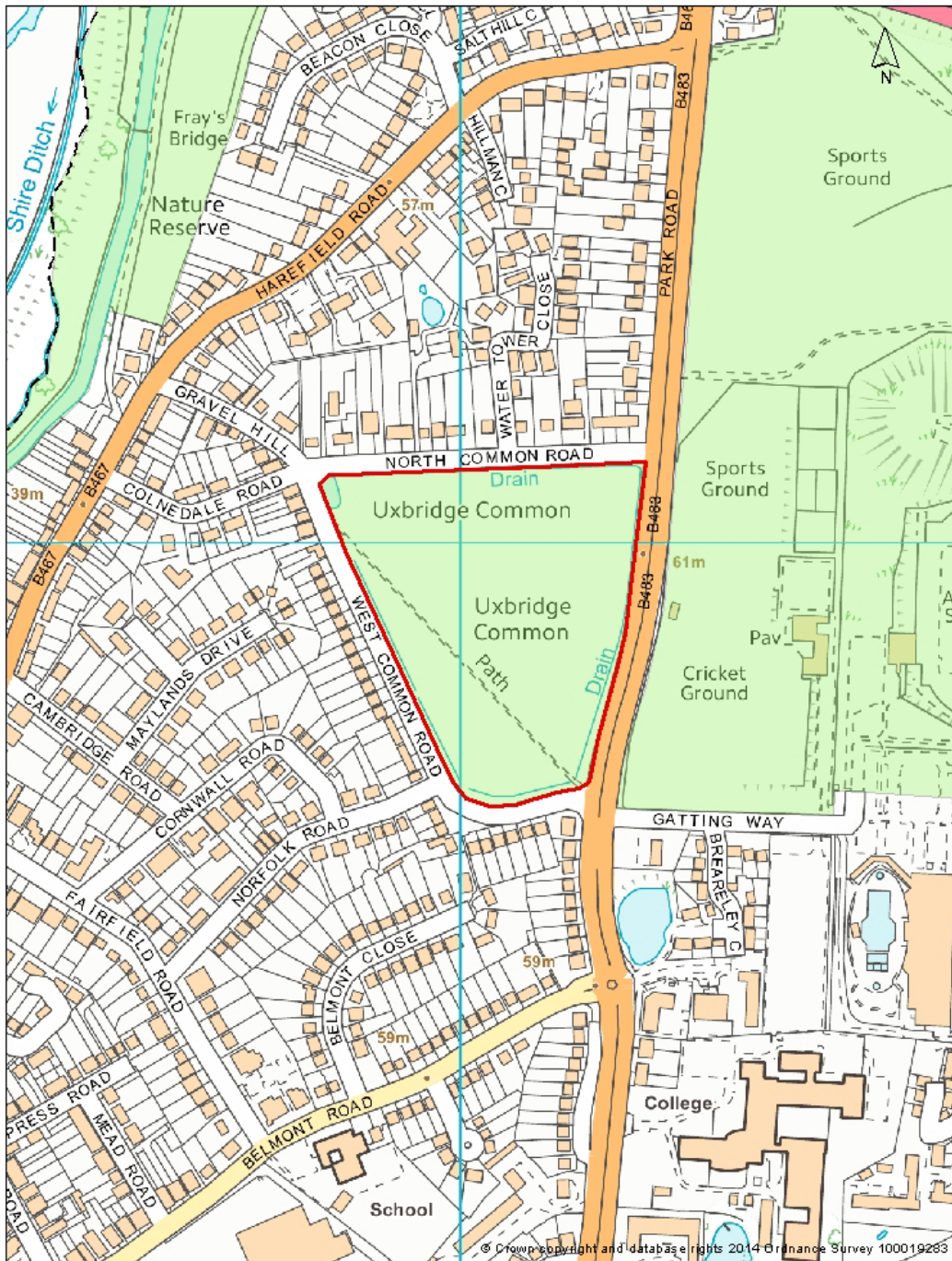
- Existing Green Belt
- Area to be added to Green Belt

The Dairy Farm and Spinney  
Harefield



ATLAS OF PROPOSED CHANGES TO UDP PROPOSALS MAP  
 PROPOSED SUBMISSION VERSION 2014

Map 5.3



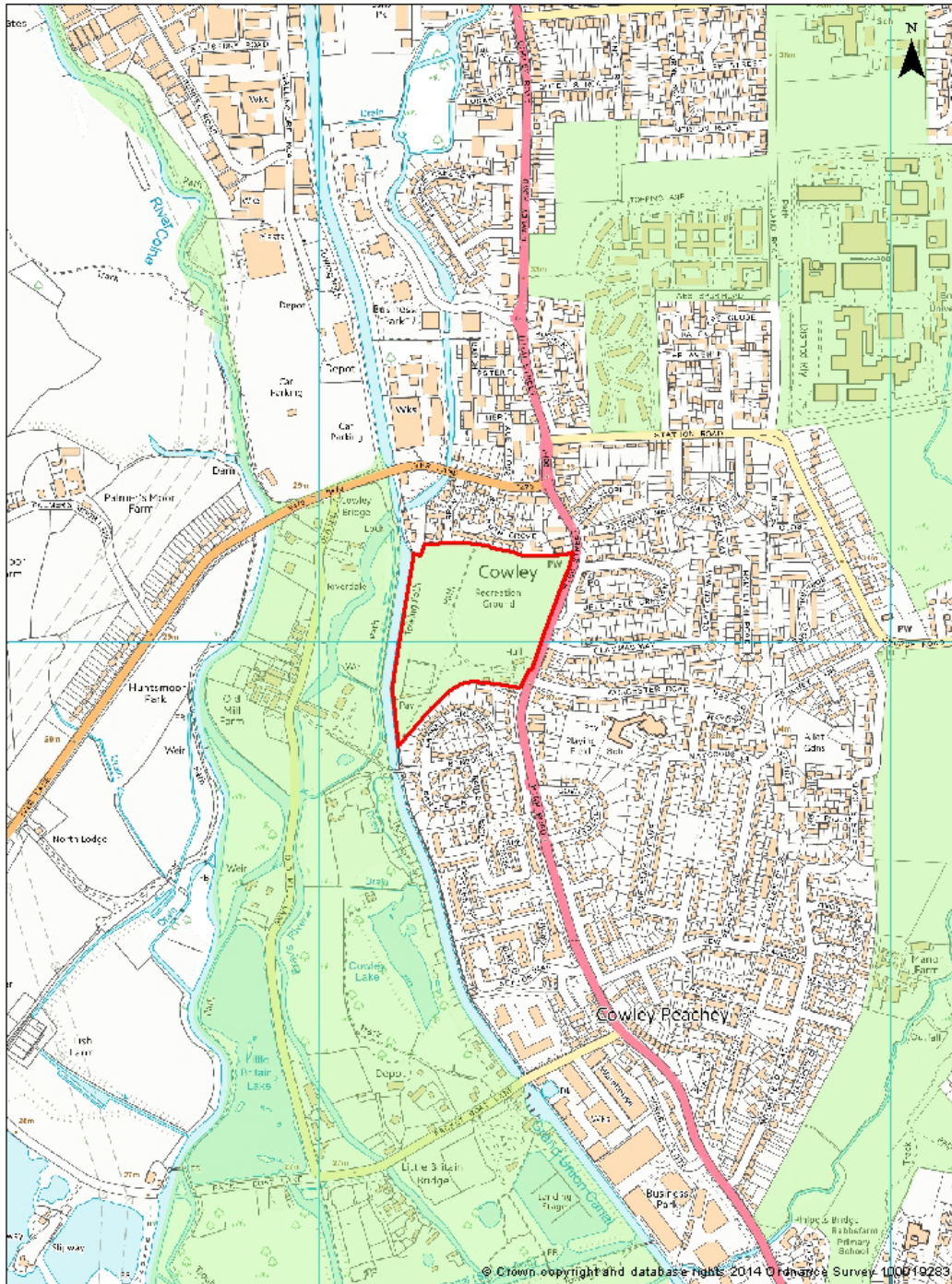
- Area to be added to Green Belt  
Replaces Metropolitan Open Land
- Existing Green Belt

Uxbridge Common






ATLAS OF PROPOSED CHANGES TO UDP PROPOSALS MAP  
PROPOSED SUBMISSION VERSION 2014

Map 5.4

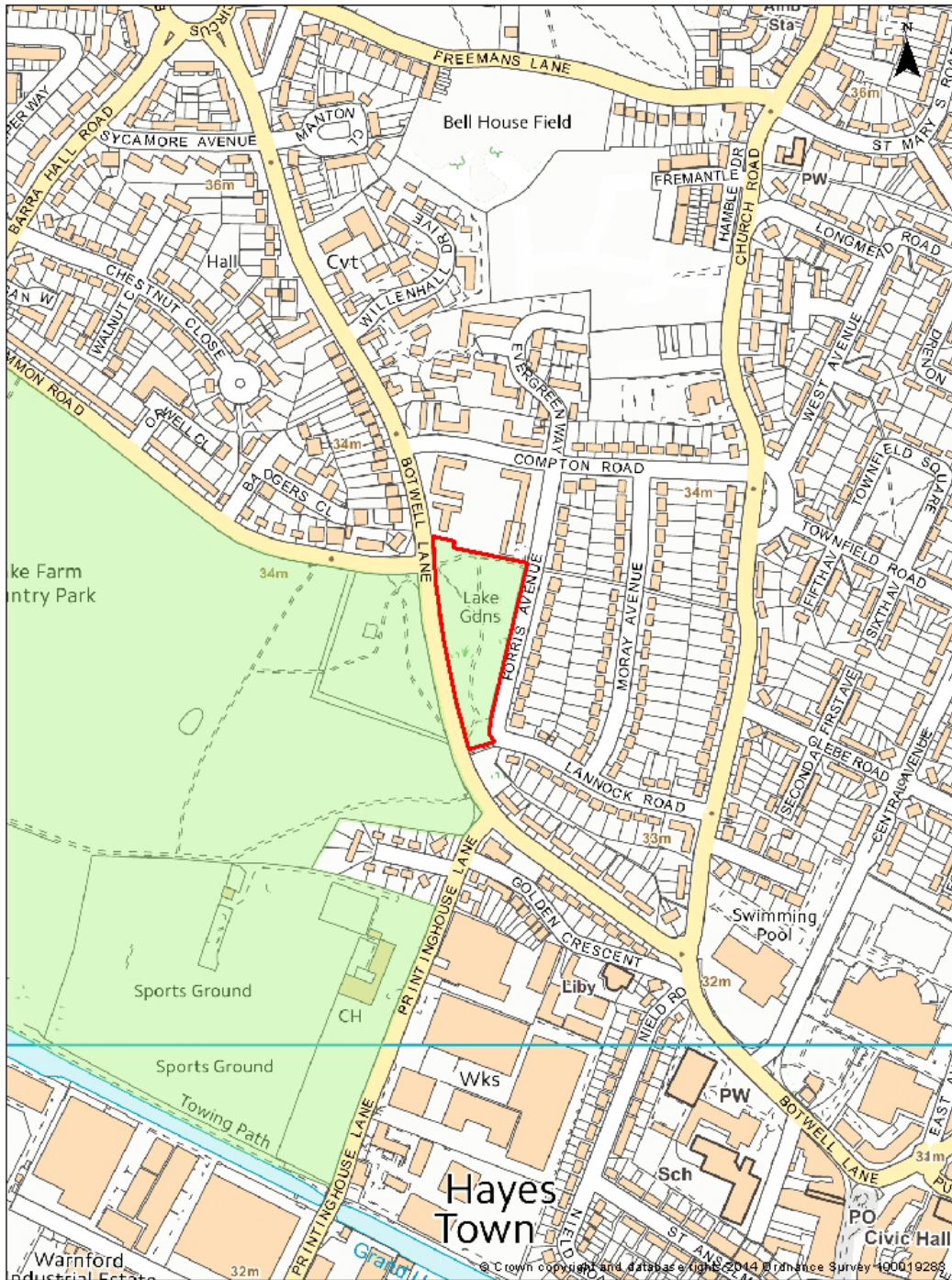


Cowley Recreation Ground  
Cowley Road, Uxbridge

-  Area to be added to Green Belt
-  Replaces Metropolitan Open Land
-  Existing Green Belt

ATLAS OF PROPOSED CHANGES TO UDP PROPOSALS MAP  
 PROPOSED SUBMISSION VERSION 2014

Map 5.5



- Area to be added to Green Belt  
Replaces Existing Green Chains
- Existing Green Belt

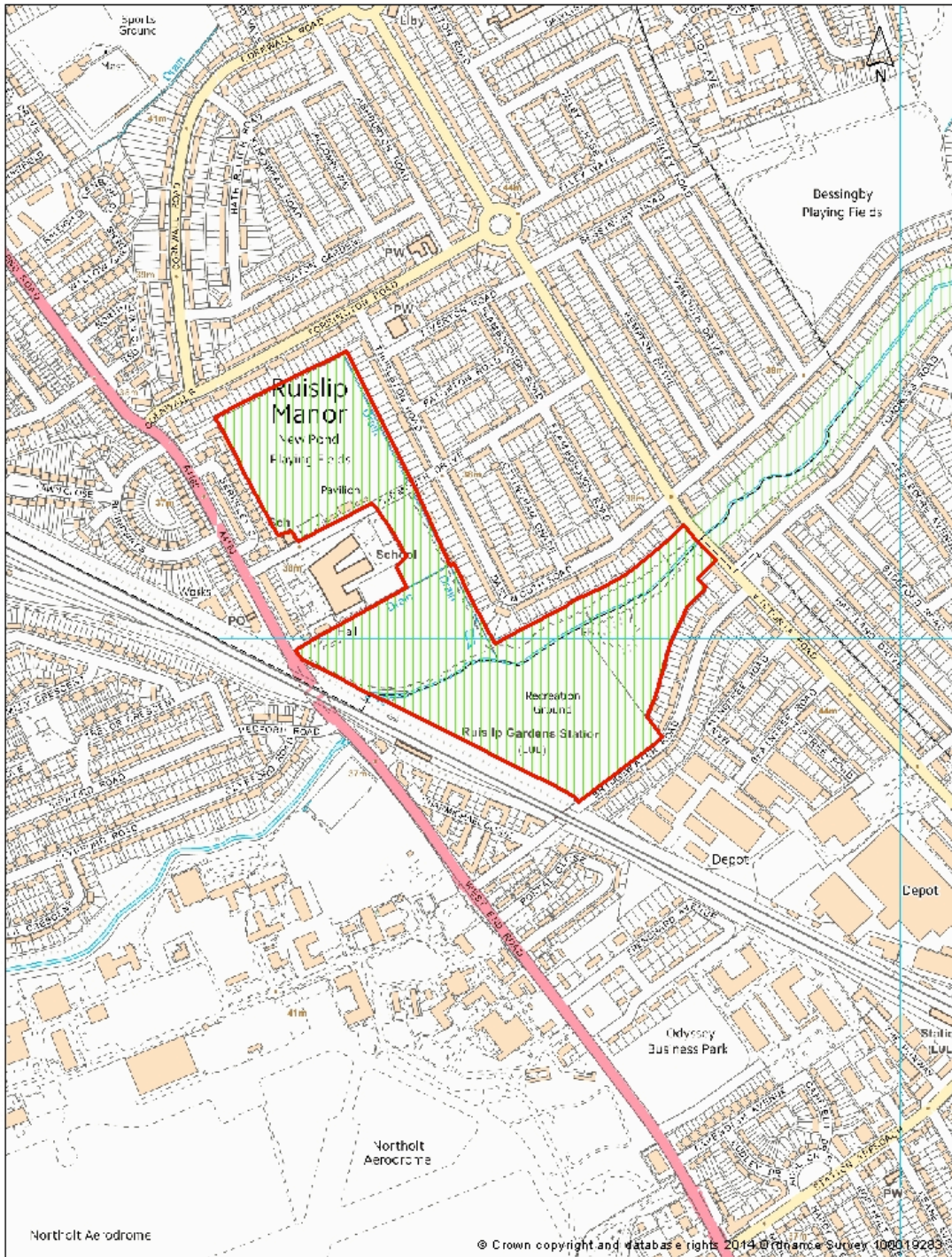
Lake Gardens  
 Botwell Lane, Hayes

## **6. PROPOSED METROPOLITAN OPEN LAND**



ATLAS OF PROPOSED CHANGES TO UDP PROPOSALS MAP  
PROPOSED SUBMISSION VERSION 2014

Map 6.1



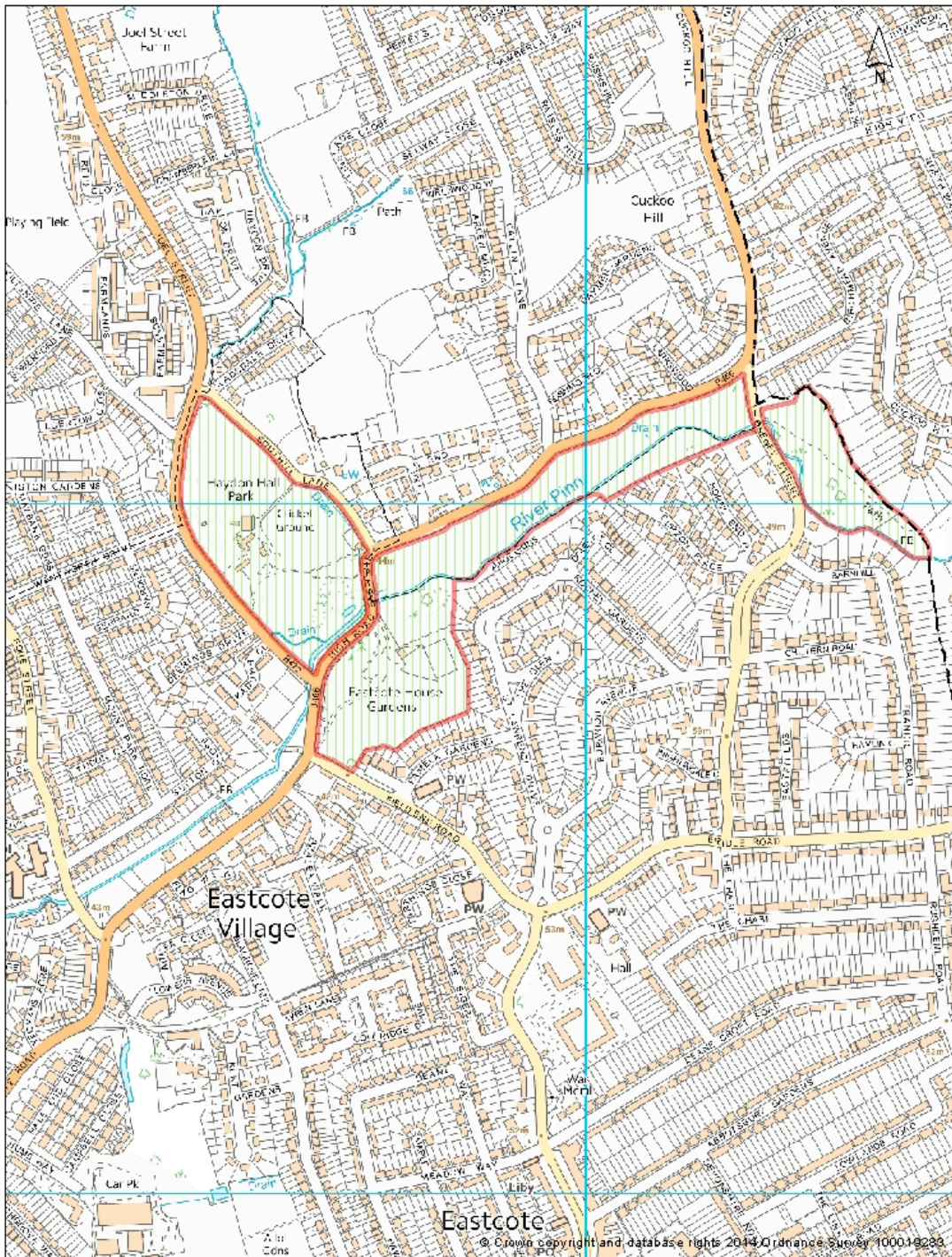
New Pond Playing Fields, Sidmouth Drive Recreation Grounds  
West End Road Open Space

-  Area of proposed Metropolitan Open Land to replace existing Green Chain Links
-  Existing Green Chain Links




ATLAS OF PROPOSED CHANGES TO UDP PROPOSALS MAP  
PROPOSED SUBMISSION VERSION 2014

Map 6.2



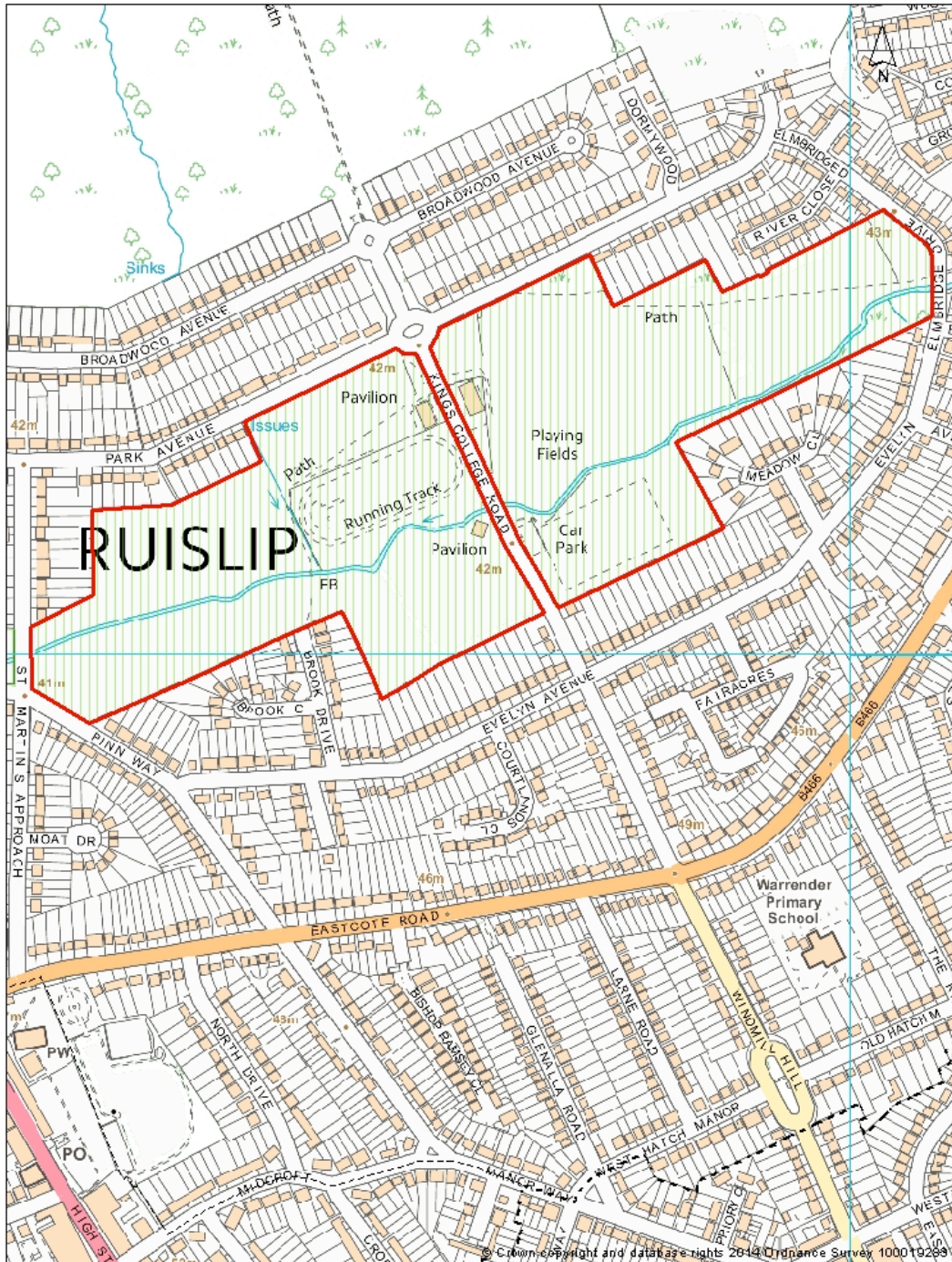
Haydon Hall Park, Eastcote House  
and Cheney St Parkway

 Area of proposed Metropolitan Open Land  
to replace existing Green Chain Links




ATLAS OF PROPOSED CHANGES TO UDP PROPOSALS MAP  
PROPOSED SUBMISSION VERSION 2014

Map 6.3



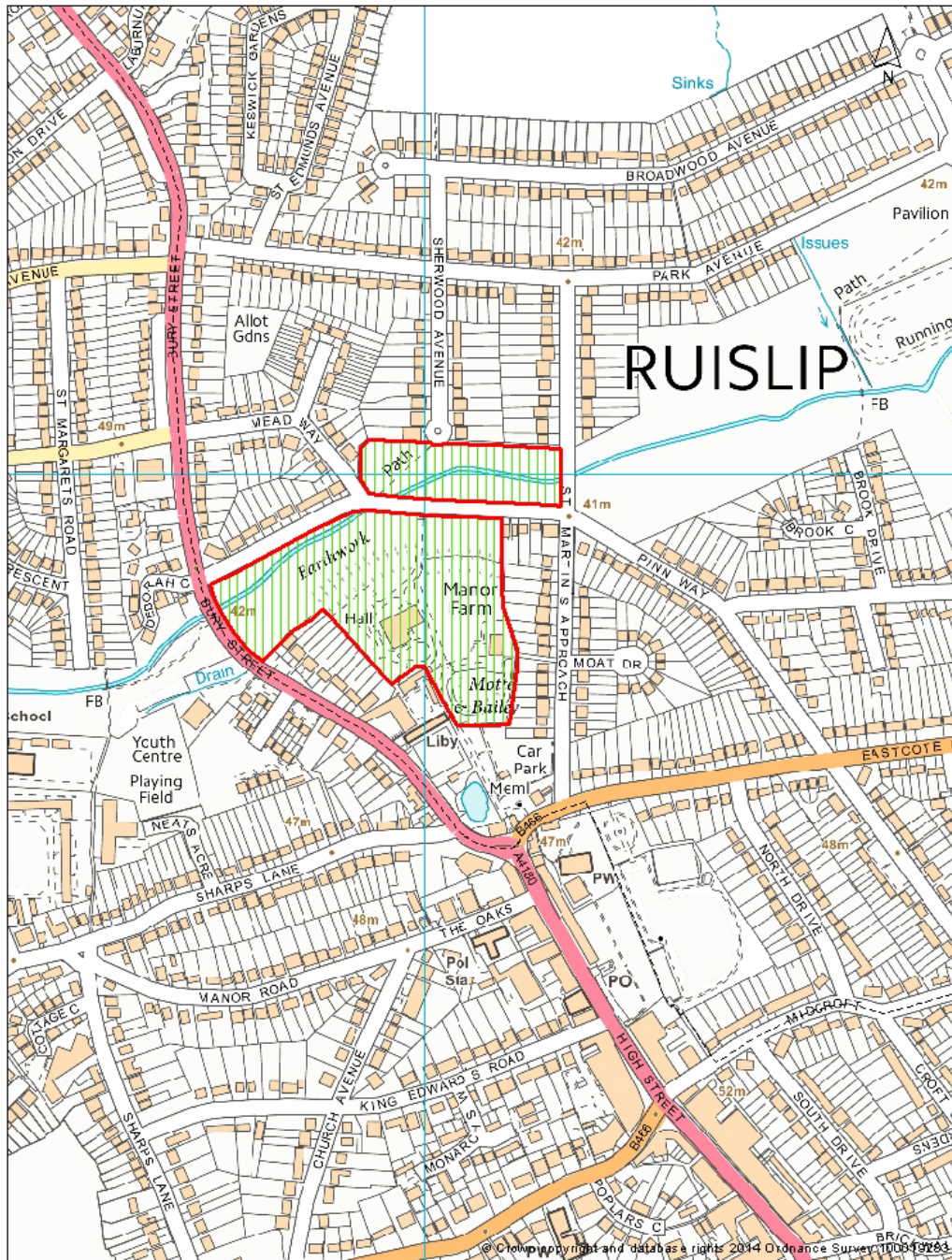
Kings College Playing Fields

 Area of proposed Metropolitan Open Land to replace existing Green Chain Links




ATLAS OF PROPOSED CHANGES TO UDP PROPOSALS MAP  
PROPOSED SUBMISSION VERSION 2014

Map 6.4

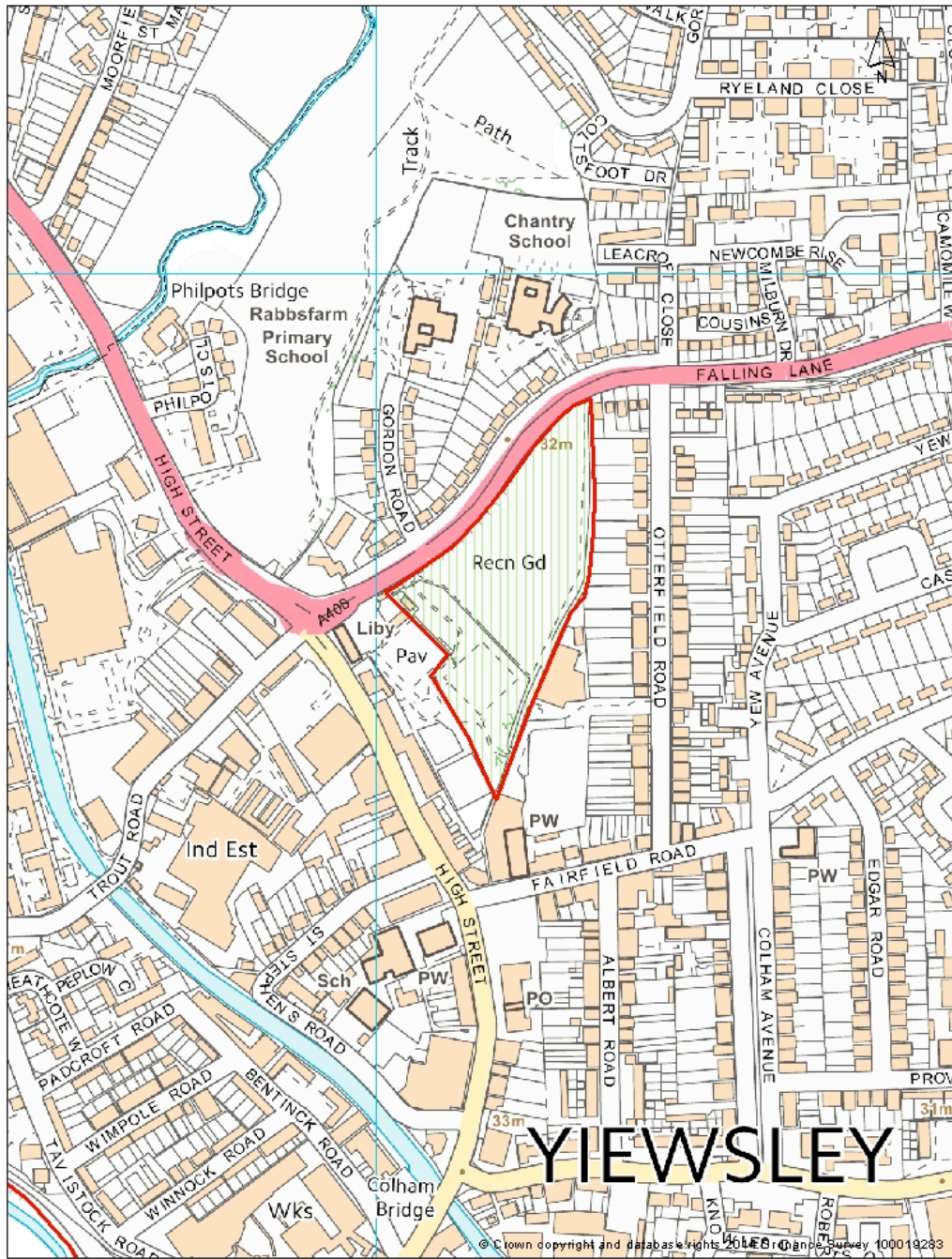


Manor Farm and Winston Churchill Hall  
on Pinn Way, Ruislip


-  Area to be added to Metropolitan Open Land  
Replaces Green Chain Links

ATLAS OF PROPOSED CHANGES TO UDP PROPOSALS MAP  
PROPOSED SUBMISSION VERSION 2014

Map 6.5



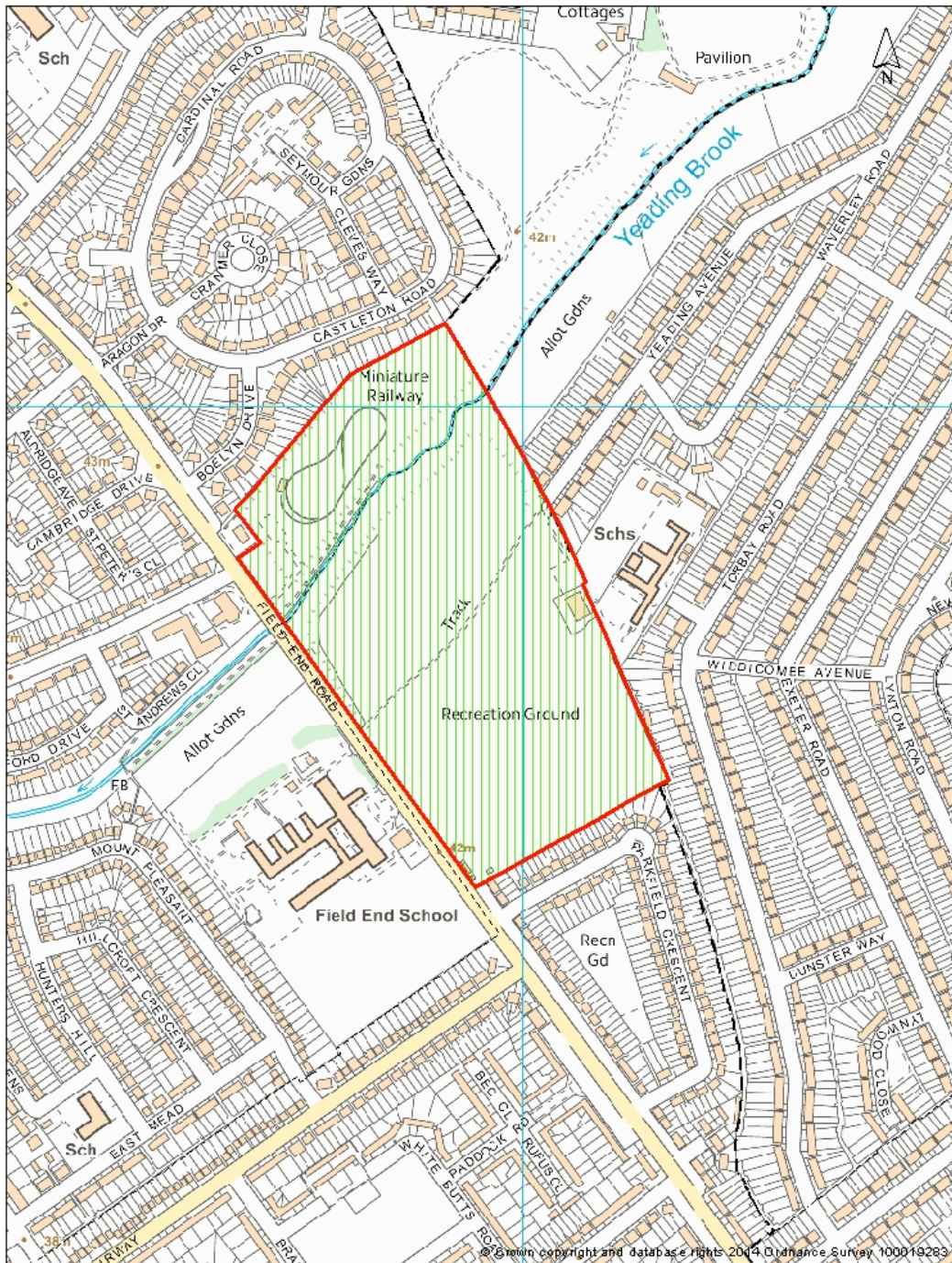
Falling Recreation Ground  
Yiewsley

 Area of proposed Metropolitan Open Land  
to replace existing Green Chain Links




ATLAS OF PROPOSED CHANGES TO UDP PROPOSALS MAP  
PROPOSED SUBMISSION VERSION 2014

Map 6.6



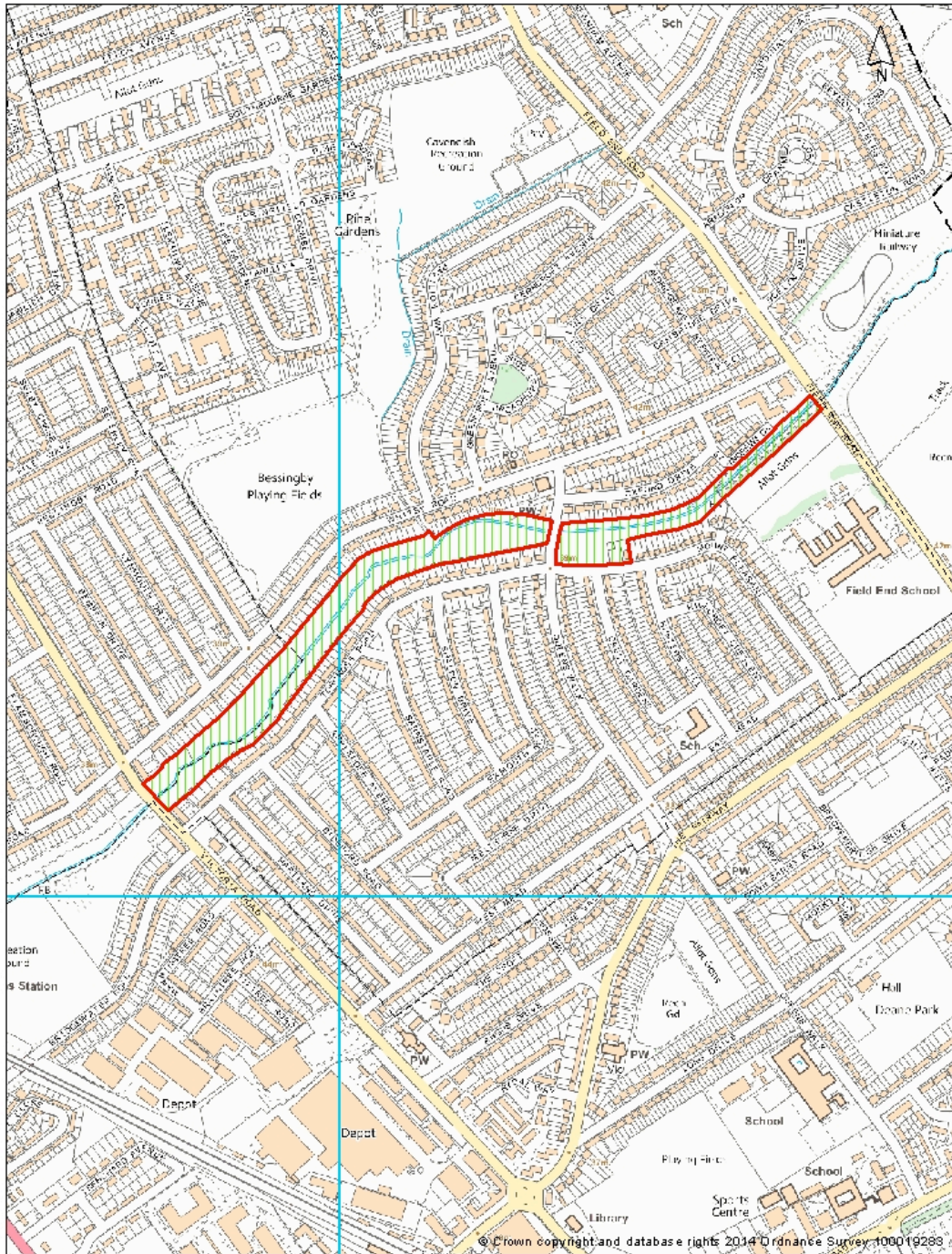
Field End Recreation Ground  
Ruislip Manor

 Area of proposed Metropolitan Open Land  
to replace existing Green Chain Links




ATLAS OF PROPOSED CHANGES TO UDP PROPOSALS MAP  
PROPOSED SUBMISSION VERSION 2014

Map 6.7



Torcross Road and Mount  
Pleasant Parkway, Ruislip Manor

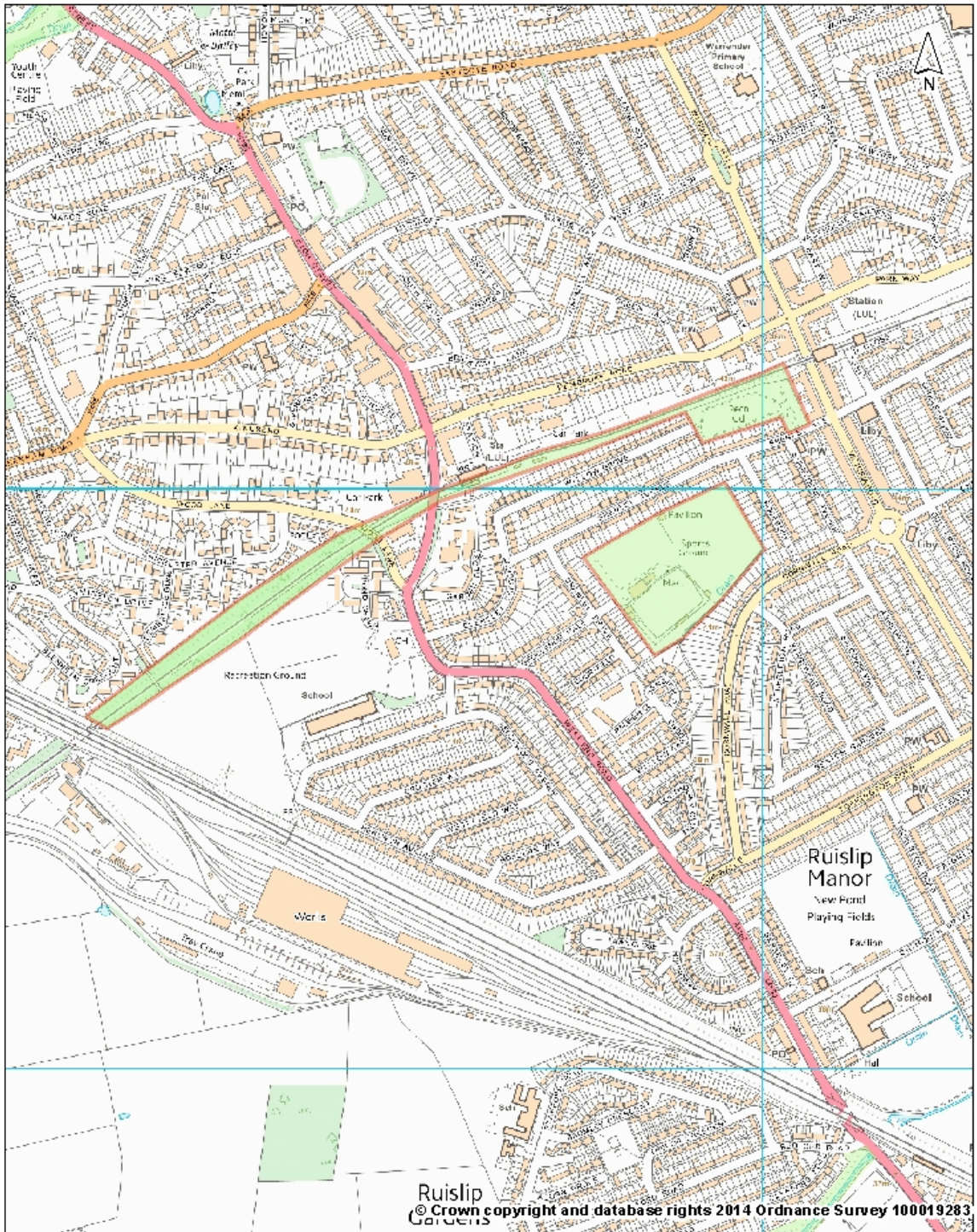
 Area of proposed Metropolitan Open Land  
to replace existing Green Chain Links

**7. AMENDMENTS TO AREAS  
FORMING LINKS IN GREEN  
CHAINS (GREEN CHAIN LINKS)**




ATLAS OF PROPOSED CHANGES TO UDP PROPOSALS MAP  
PROPOSED SUBMISSION VERSION 2014

Map 7.1



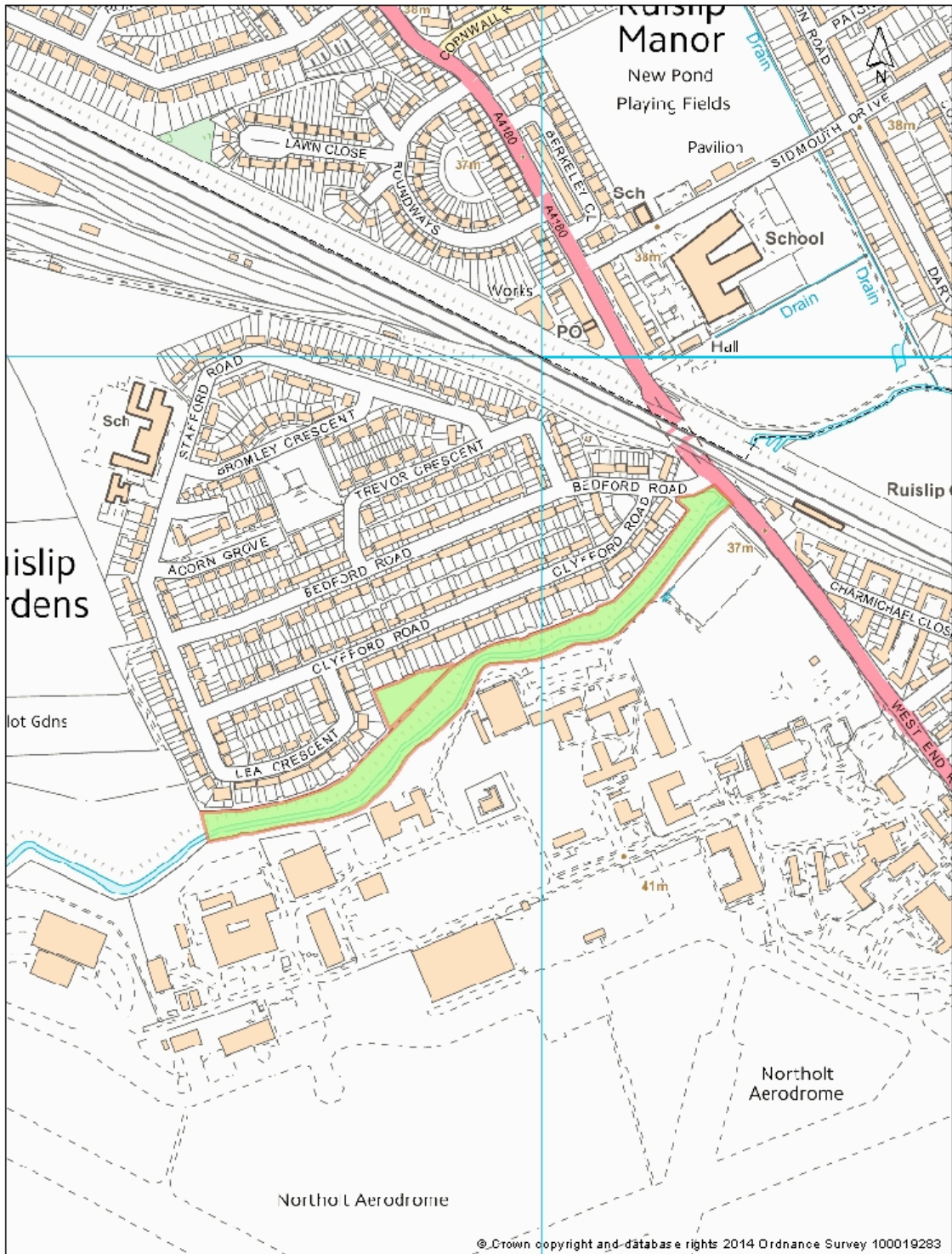
Ruislip Green Chain Link

 Proposed New Green Chain Links




ATLAS OF PROPOSED CHANGES TO UDP PROPOSALS MAP  
PROPOSED SUBMISSION VERSION 2014

Map 7.2

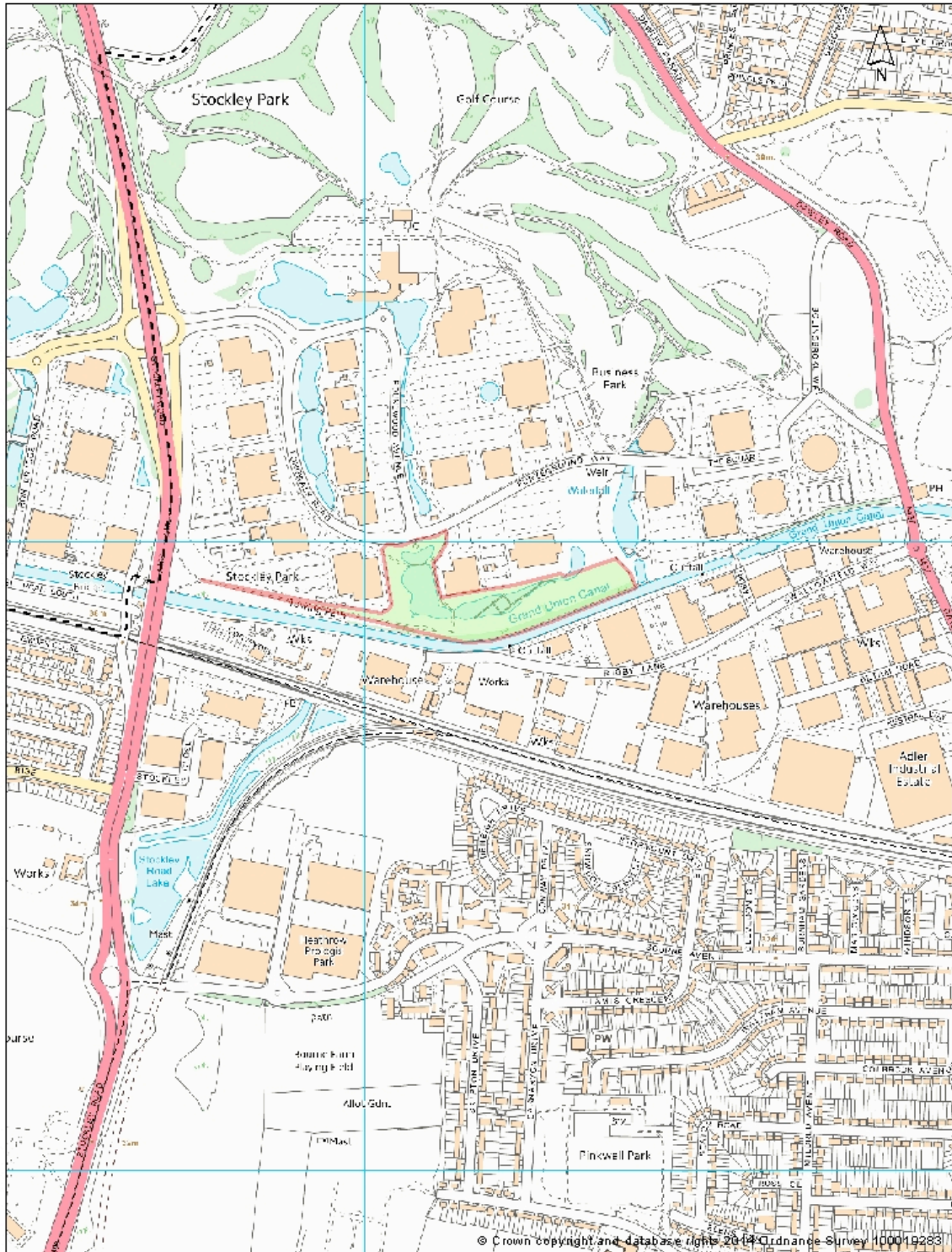


West End Road / Yeading Brook

 Proposed New Green Chain Links

ATLAS OF PROPOSED CHANGES TO UDP PROPOSALS MAP  
PROPOSED SUBMISSION VERSION 2014

Map 7.3



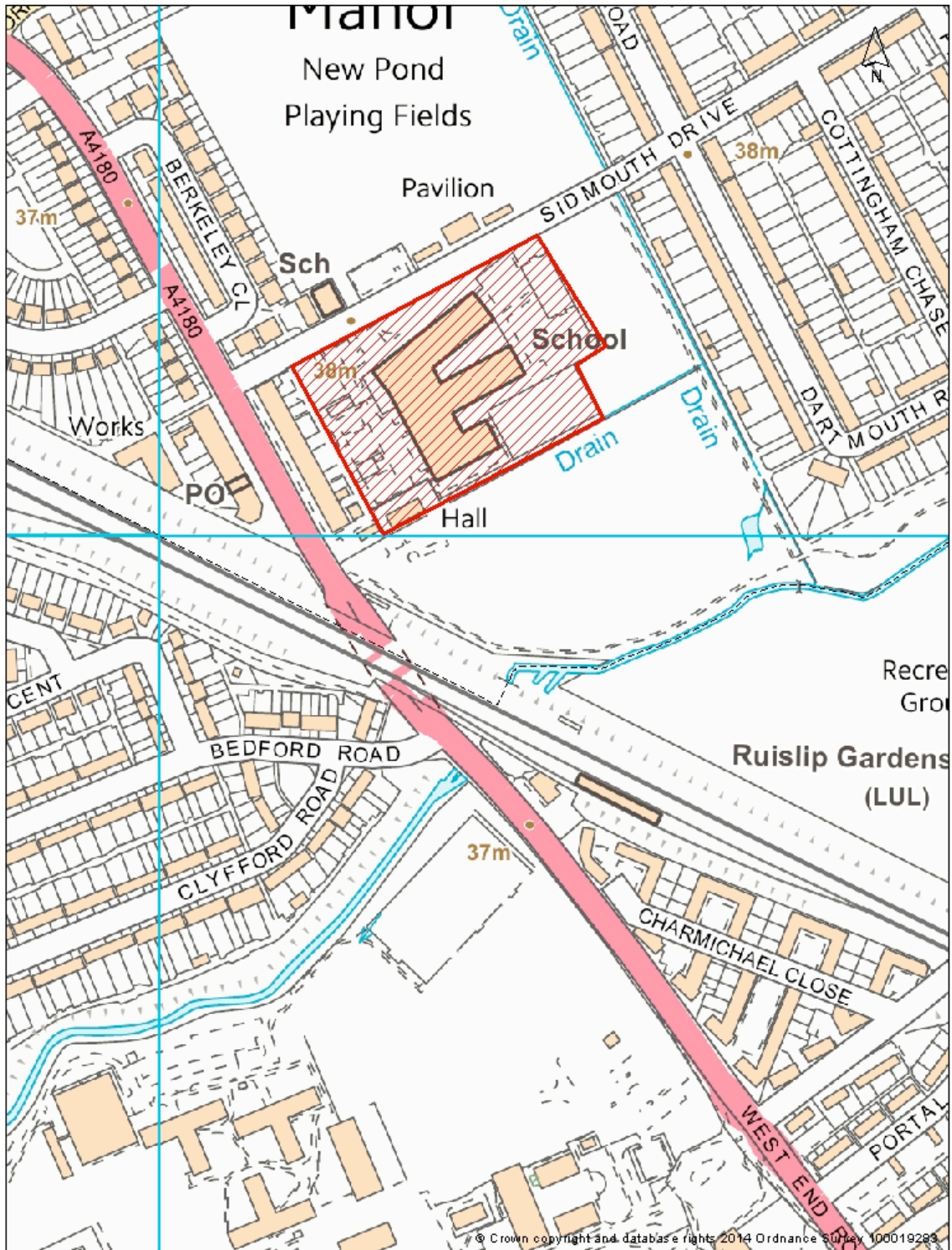
Land at Stockley Road adjoining  
the Grand Canal, Hayes

 Proposed New Green Chain Links




ATLAS OF PROPOSED CHANGES TO UDP PROPOSALS MAP  
PROPOSED SUBMISSION VERSION 2014

Map 7.4



Sidmouth Drive

 Area to be deleted from Green Chains Link



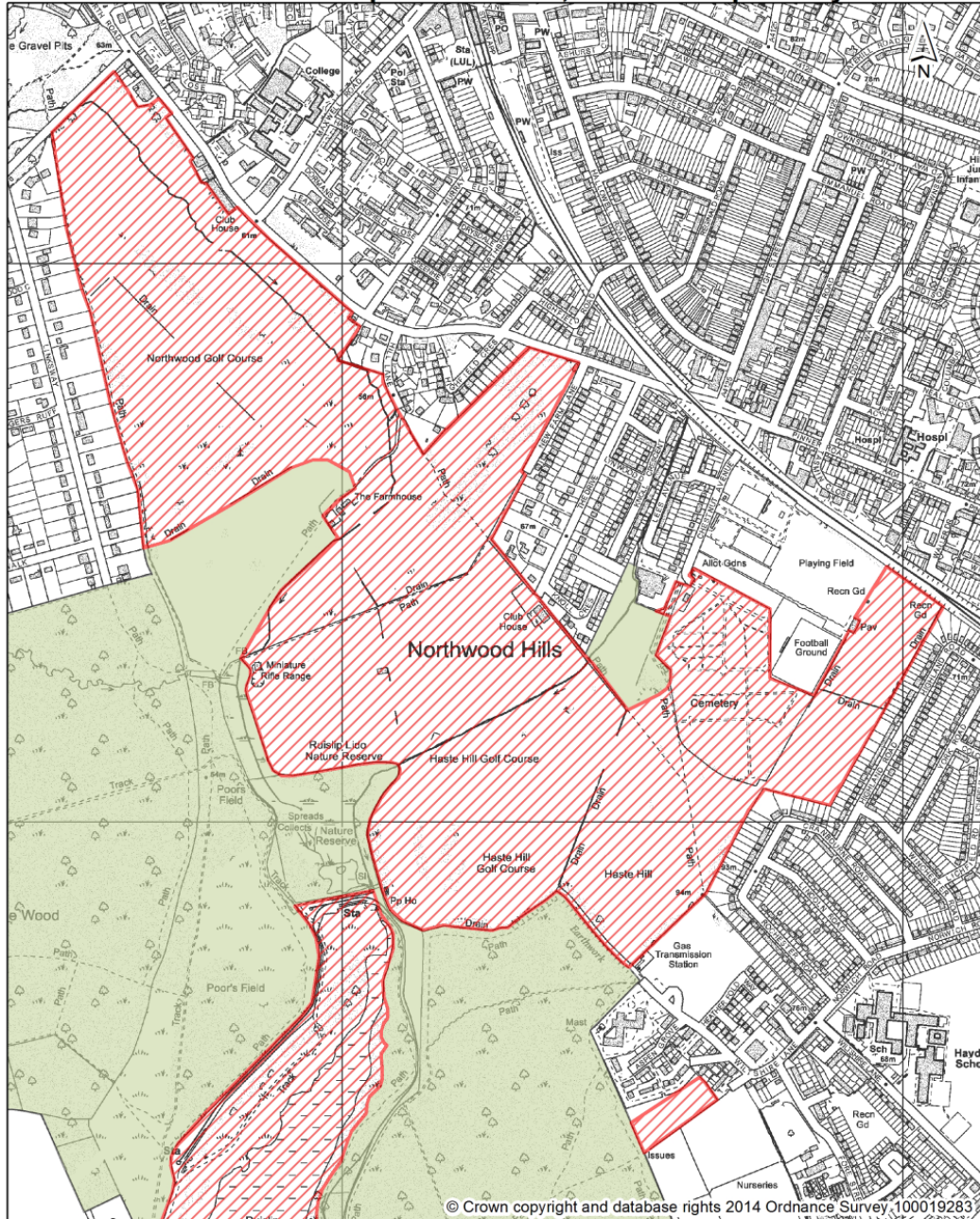
ATLAS OF PROPOSED CHANGES TO UDP PROPOSALS MAP  
PROPOSED SUBMISSION VERSION 2014

**8. PROPOSED EXTENSIONS TO  
NATURE CONSERVATION SITES  
OF METROPOLITAN OR  
BOROUGH GRADE 1  
IMPORTANCE**


ATLAS OF PROPOSED CHANGES TO UDP PROPOSALS MAP  
PROPOSED SUBMISSION VERSION 2014


Map 8.1

Haste Hill Golf Course, Northwood Golf Course and Northwood Park &  
St Vincent's Hospital Meadows, south of Aspen Way



Green Belt; Metropolitan Open Land; Green Chains; Nature Conservation

 Existing UDP Nature Conservation Site of Metropolitan or Borough Grade 1 Importance

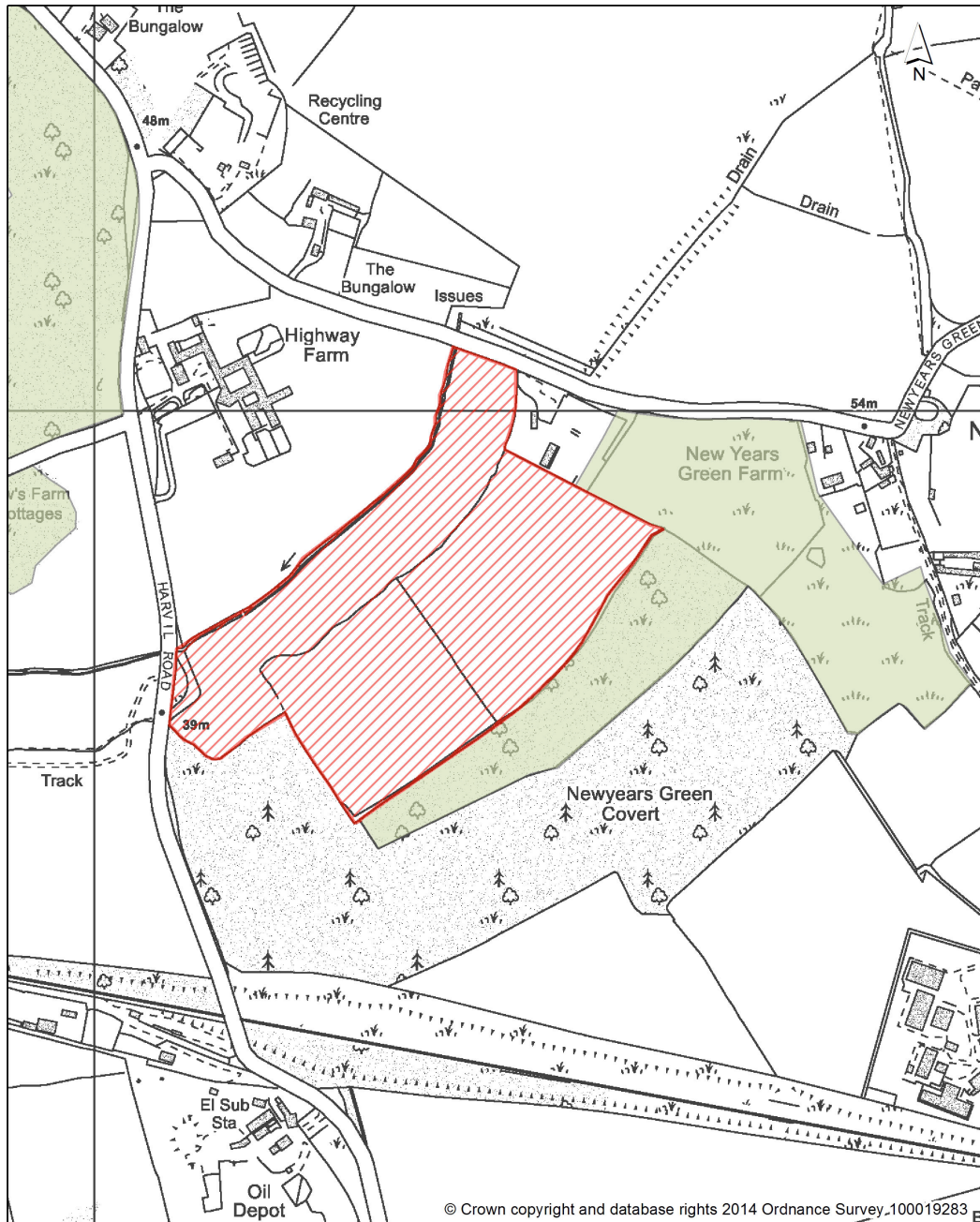
 Proposed Extension to Nature Conservation Site of Metropolitan or Borough Grade 1 Importance





ATLAS OF PROPOSED CHANGES TO UDP PROPOSALS MAP  
PROPOSED SUBMISSION VERSION 2014

Map 8.2

New Year's Green Lane



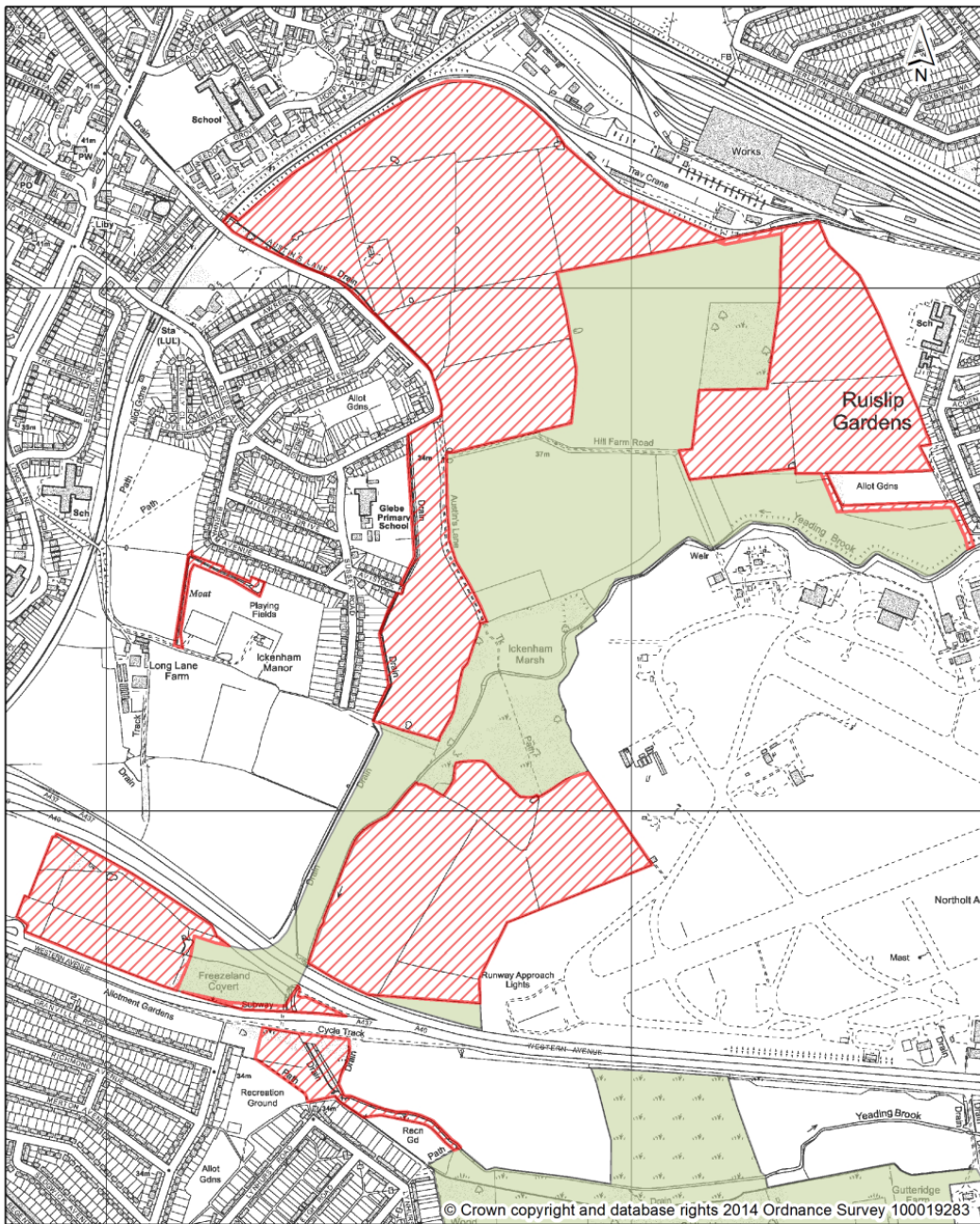
Green Belt; Metropolitan Open Land; Green Chains; Nature Conservation

-  Existing UDP Nature Conservation Site of Metropolitan or Borough Grade 1 Importance
-  Proposed Extension to Nature Conservation Site of Metropolitan or Borough Grade 1 Importance



ATLAS OF PROPOSED CHANGES TO UDP PROPOSALS MAP  
PROPOSED SUBMISSION VERSION 2014

Map 8.3

Ickenham Marsh Complex



Green Belt; Metropolitan Open Land; Green Chains; Nature Conservation

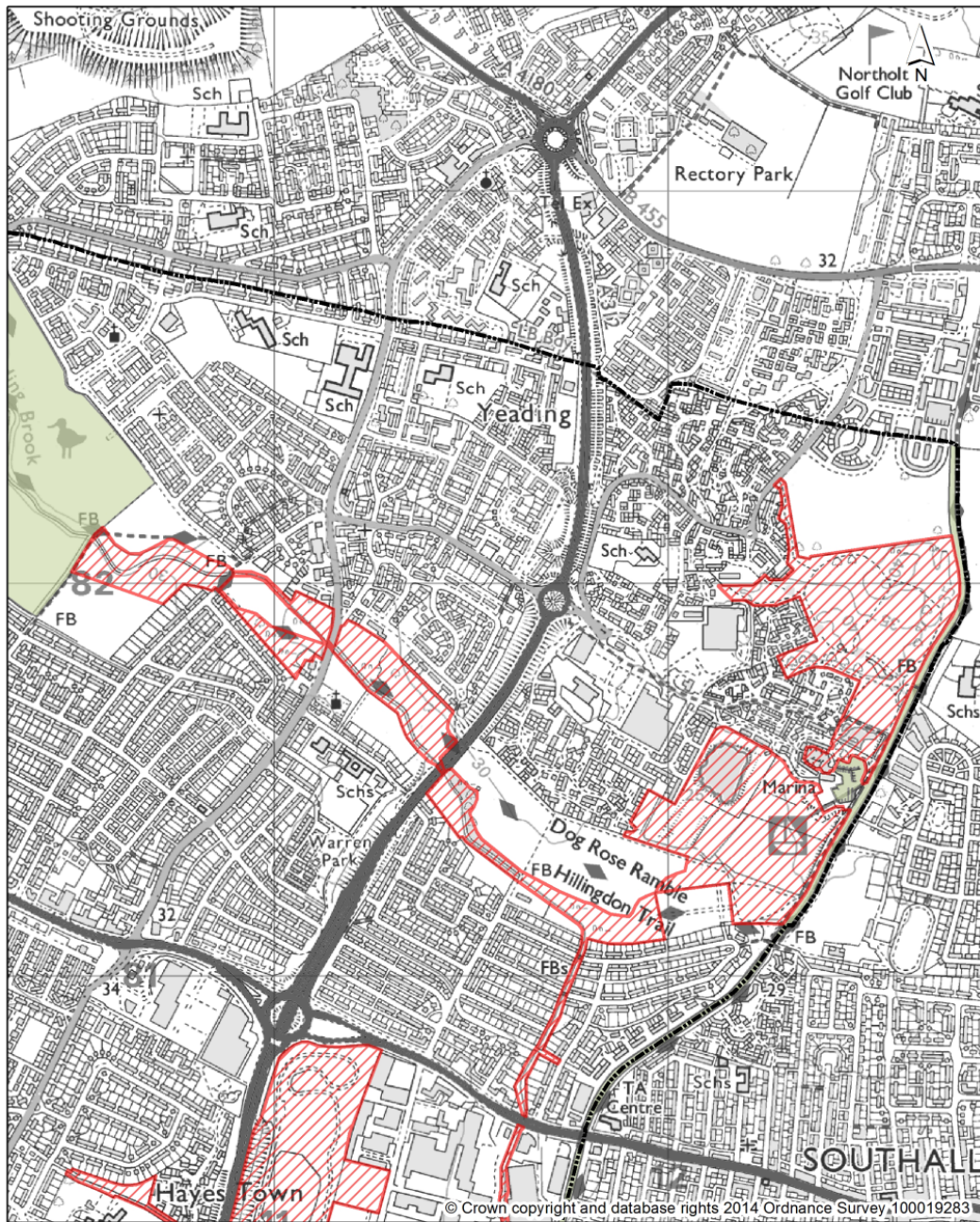
-  Existing UDP Nature Conservation Site of Metropolitan or Borough Grade 1 Importance
-  Proposed Extension to Nature Conservation Site of Metropolitan or Borough Grade 1 Importance




ATLAS OF PROPOSED CHANGES TO UDP PROPOSALS MAP  
PROPOSED SUBMISSION VERSION 2014


Map 8.4

Yeading Brook and Minet Country Park



Green Belt; Metropolitan Open Land; Green Chains; Nature Conservation

 Existing UDP Nature Conservation Site of Metropolitan or Borough Grade 1 Importance

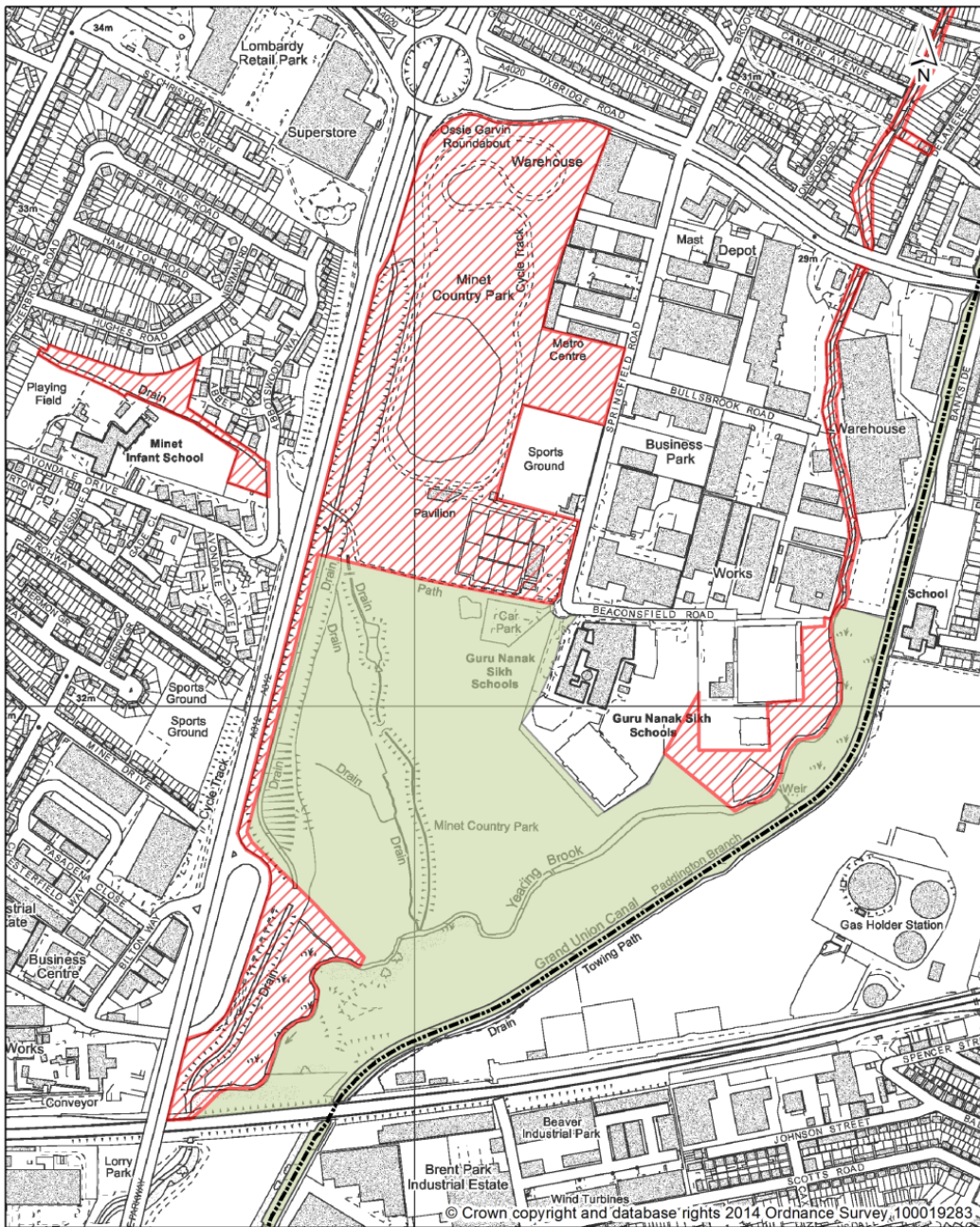
 Proposed Extension to Nature Conservation Site of Metropolitan or Borough Grade 1 Importance



ATLAS OF PROPOSED CHANGES TO UDP PROPOSALS MAP  
 PROPOSED SUBMISSION VERSION 2014

Map 8.5

Yeading Brook, Minet Country Park and Hitherbroom Park



Green Belt; Metropolitan Open Land; Green Chains; Nature Conservation

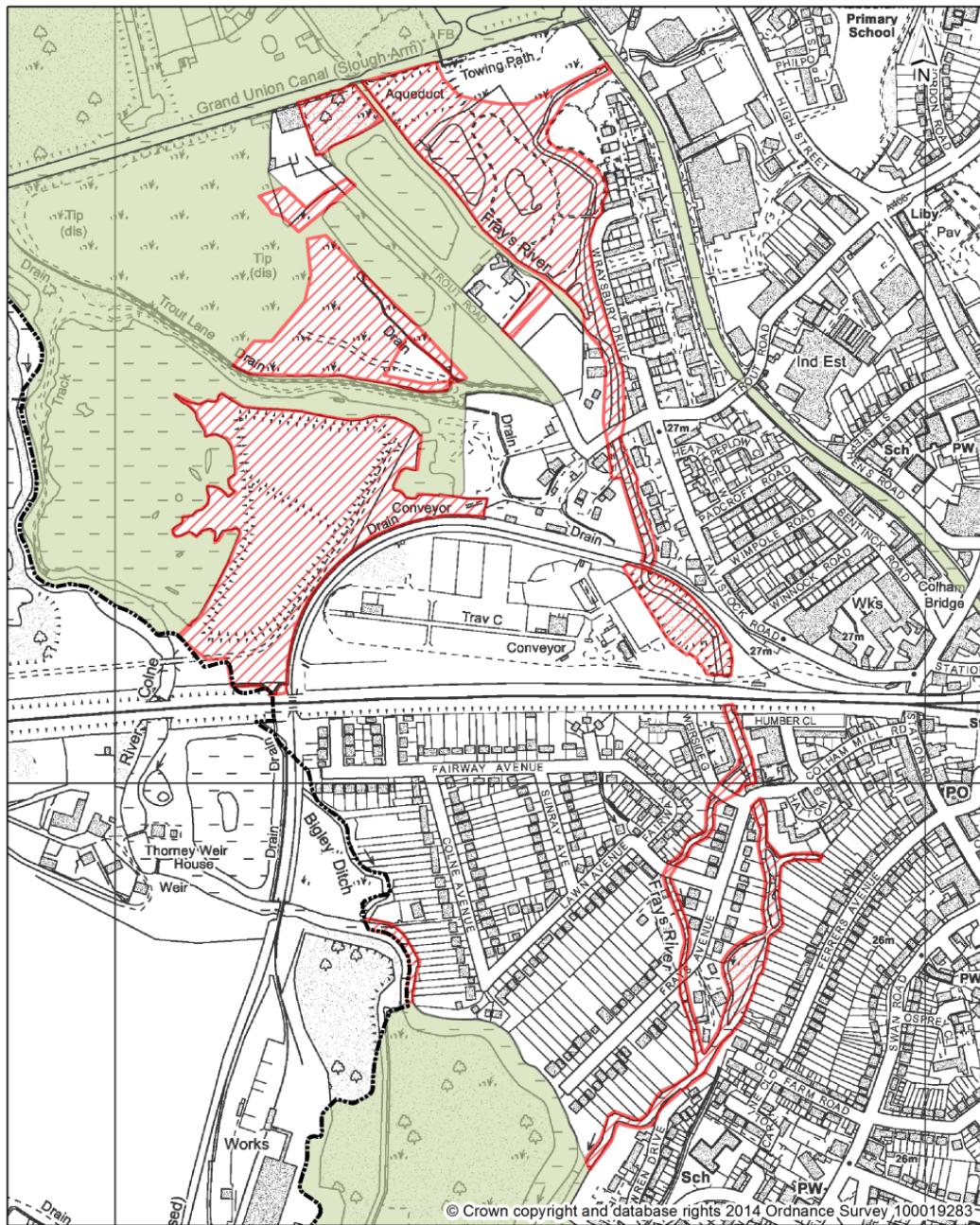
- Existing UDP Nature Conservation Site of Metropolitan or Borough Grade 1 Importance
- Proposed Extension to Nature Conservation Site of Metropolitan or Borough Grade 1 Importance





ATLAS OF PROPOSED CHANGES TO UDP PROPOSALS MAP  
PROPOSED SUBMISSION VERSION 2014

Map 8.6

Beeches



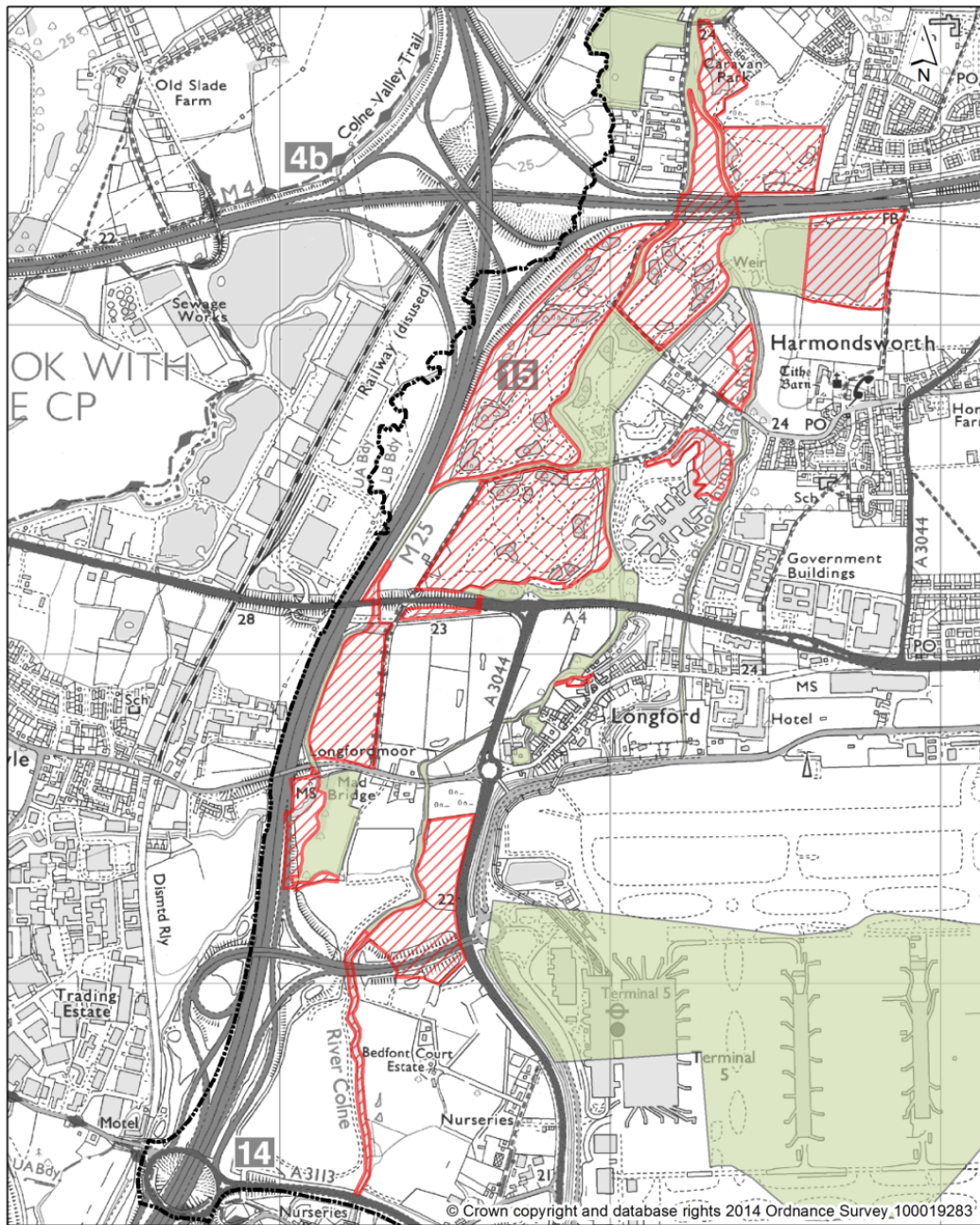
Green Belt; Metropolitan Open Land; Green Chains; Nature Conservation

-  Existing UDP Nature Conservation Site of Metropolitan or Borough Grade 1 Importance
-  Proposed Extension to Nature Conservation Site of Metropolitan or Borough Grade 1 Importance


ATLAS OF PROPOSED CHANGES TO UDP PROPOSALS MAP  
 PROPOSED SUBMISSION VERSION 2014


Map 8.7

Lower Colne



Green Belt; Metropolitan Open Land; Green Chains; Nature Conservation

 Existing UDP Nature Conservation Site of Metropolitan or Borough Grade 1 Importance

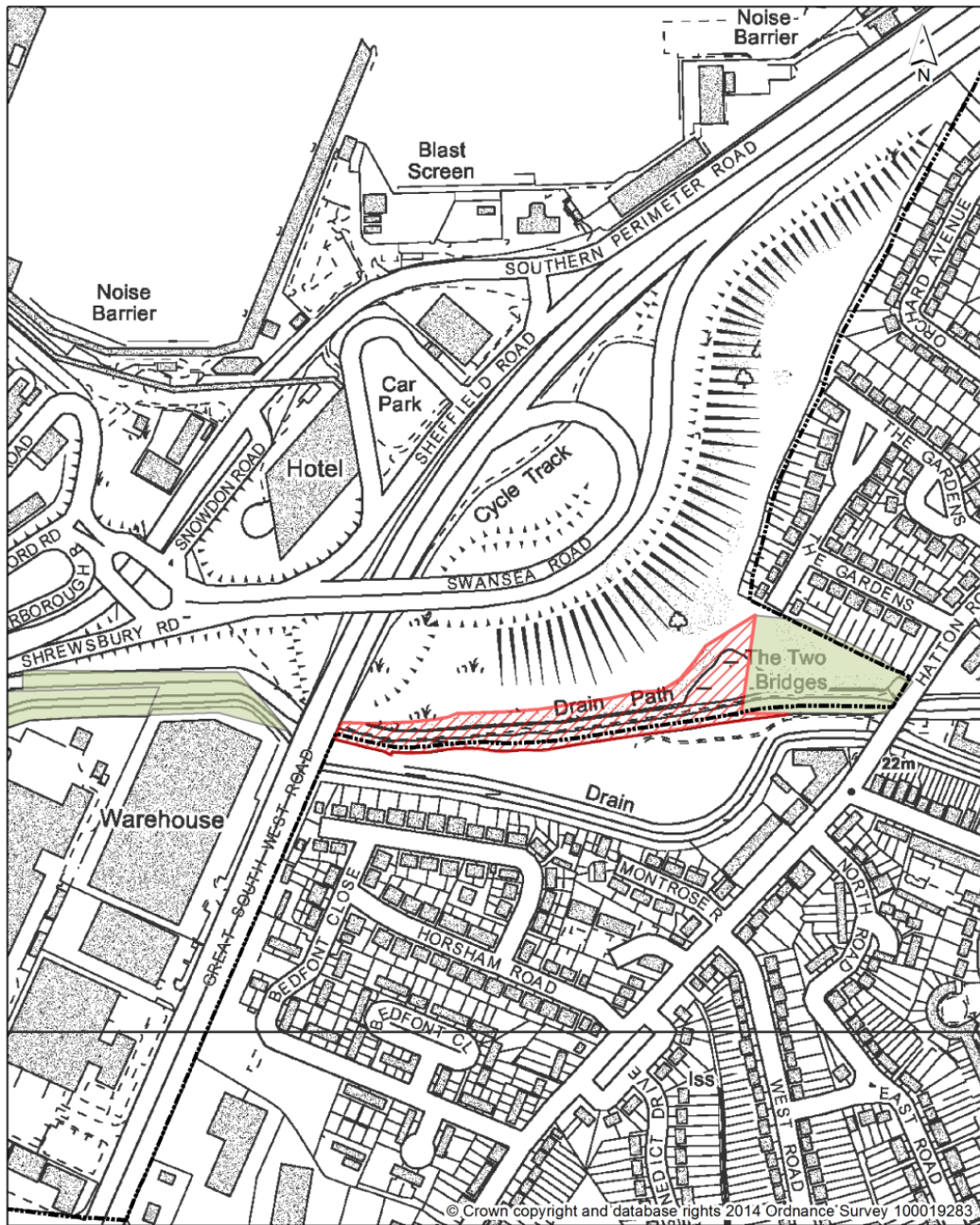
 Proposed Extension to Nature Conservation Site of Metropolitan or Borough Grade 1 Importance



ATLAS OF PROPOSED CHANGES TO UDP PROPOSALS MAP  
 PROPOSED SUBMISSION VERSION 2014

Map 8.8

Duke of Northumberland's River at Two Bridges Farm



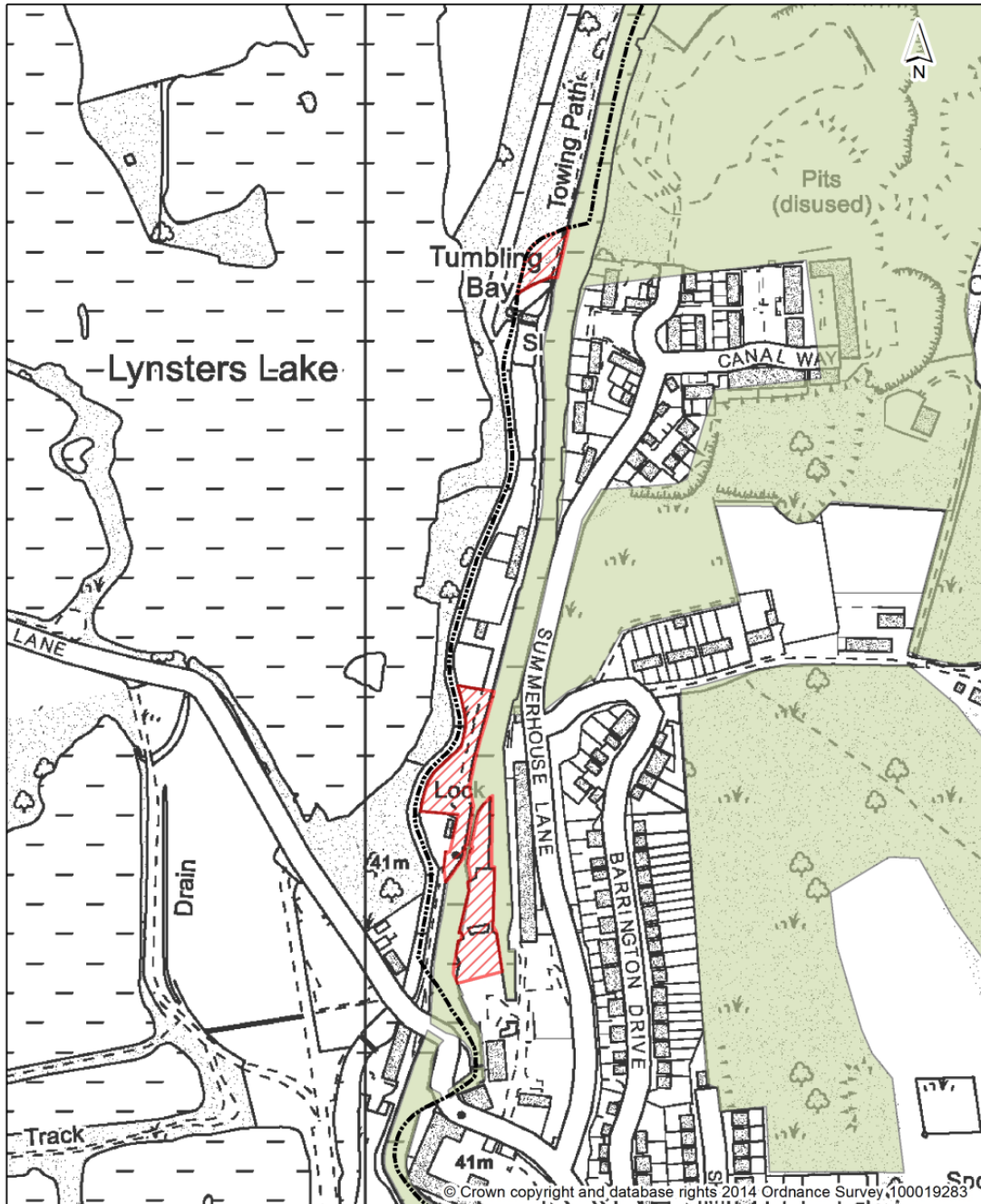
Green Belt; Metropolitan Open Land; Green Chains; Nature Conservation

- Existing UDP Nature Conservation Site of Metropolitan or Borough Grade 1 Importance
- Proposed Extension to Nature Conservation Site of Metropolitan or Borough Grade 1 Importance



ATLAS OF PROPOSED CHANGES TO UDP PROPOSALS MAP  
PROPOSED SUBMISSION VERSION 2014

Map 8.9

Summerhouse Lane



Green Belt; Metropolitan Open Land; Green Chains; Nature Conservation

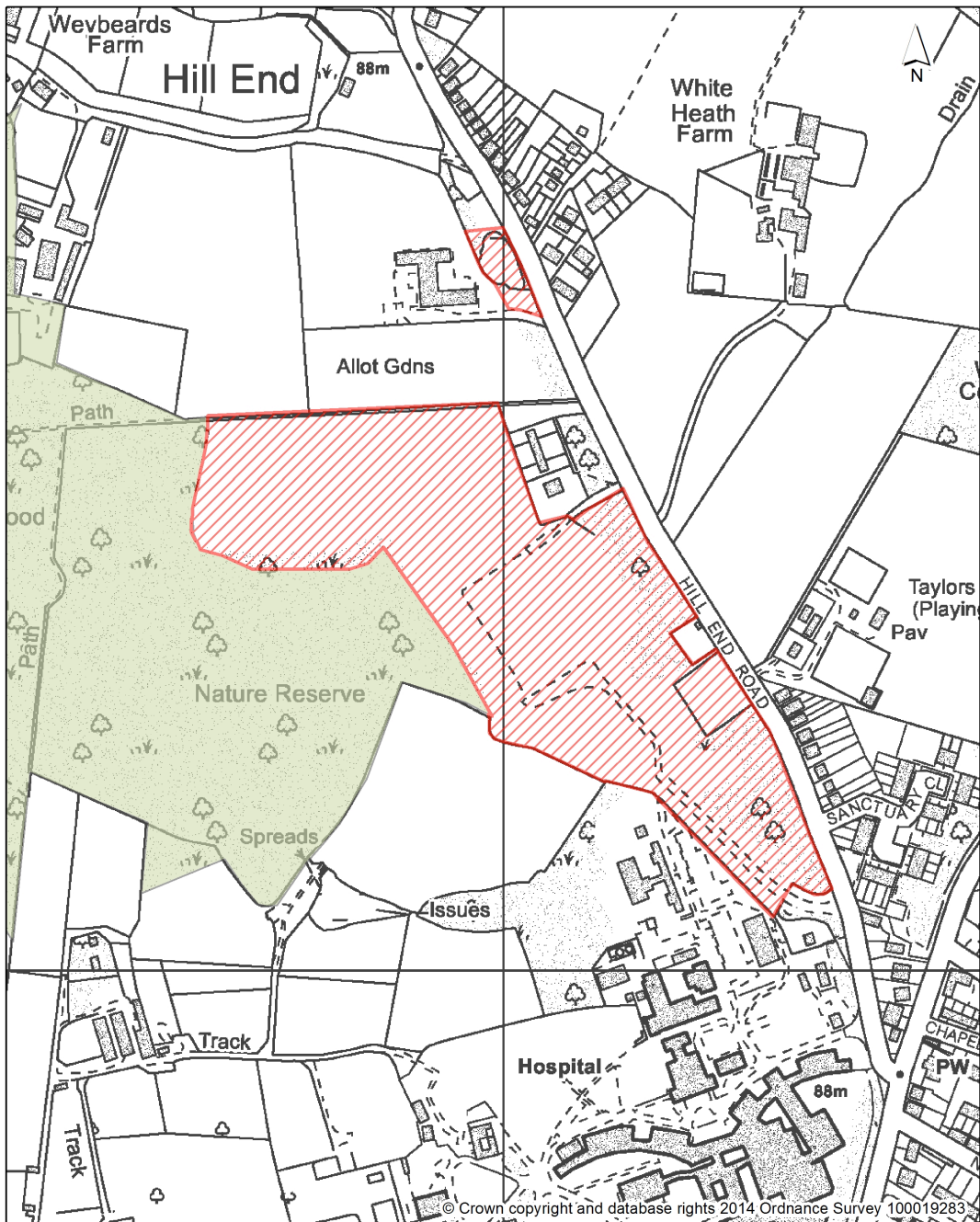
-  Existing UDP Nature Conservation Site of Metropolitan or Borough Grade 1 Importance
-  Proposed Extension to Nature Conservation Site of Metropolitan or Borough Grade 1 Importance





ATLAS OF PROPOSED CHANGES TO UDP PROPOSALS MAP  
PROPOSED SUBMISSION VERSION 2014

Map 8.10

Medipark Site, Harefield



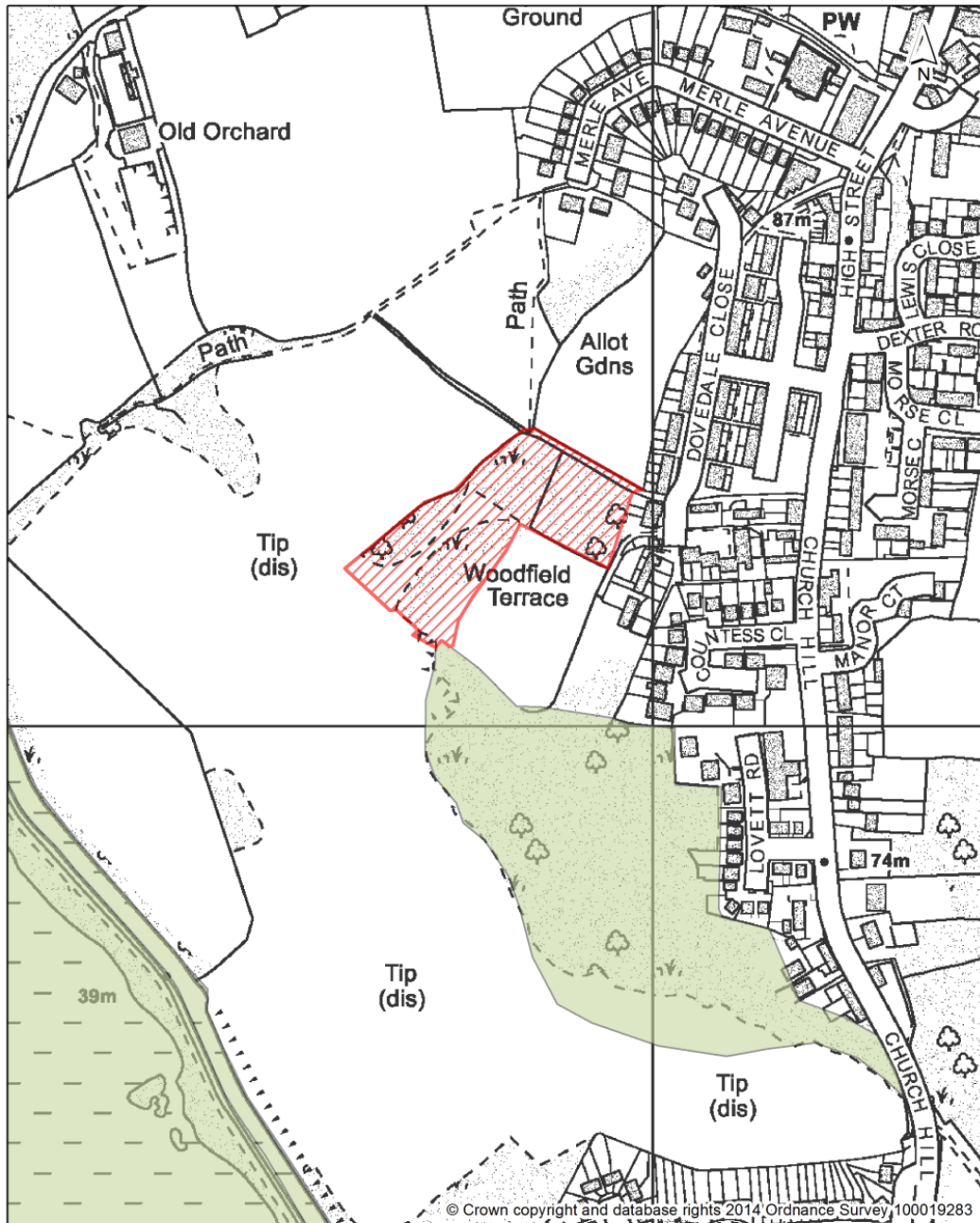
Green Belt; Metropolitan Open Land; Green Chains; Nature Conservation

-  Existing UDP Nature Conservation Site of Metropolitan or Borough Grade 1 Importance
-  Proposed Extension to Nature Conservation Site of Metropolitan or Borough Grade 1 Importance

ATLAS OF PROPOSED CHANGES TO UDP PROPOSALS MAP  
 PROPOSED SUBMISSION VERSION 2014

Map 8.11

Summerhouse Lane Chalkpit



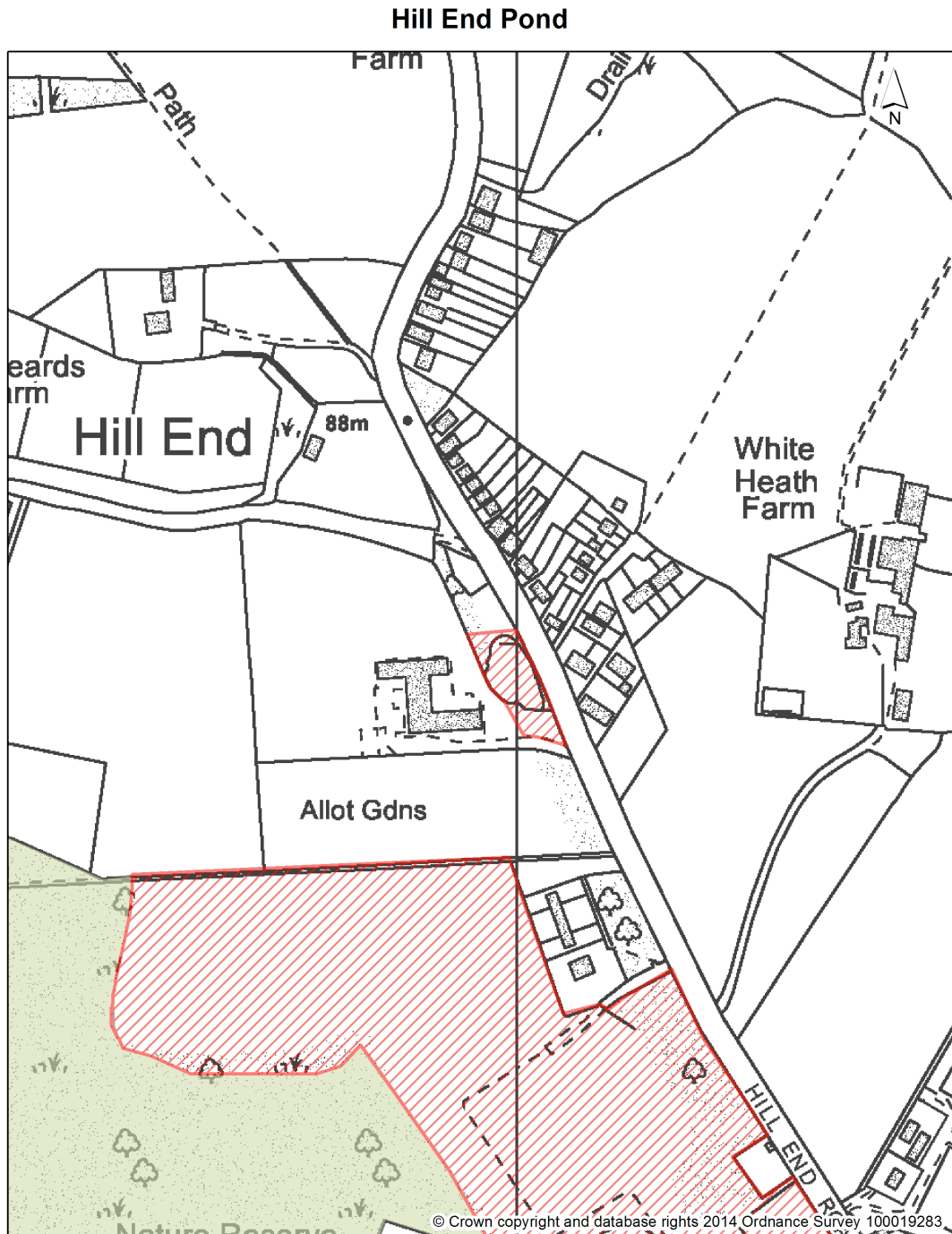
Green Belt; Metropolitan Open Land; Green Chains; Nature Conservation

- Existing UDP Nature Conservation Site of Metropolitan or Borough Grade 1 Importance
- Proposed Extension to Nature Conservation Site of Metropolitan or Borough Grade 1 Importance





ATLAS OF PROPOSED CHANGES TO UDP PROPOSALS MAP  
PROPOSED SUBMISSION VERSION 2014

Map 8.12



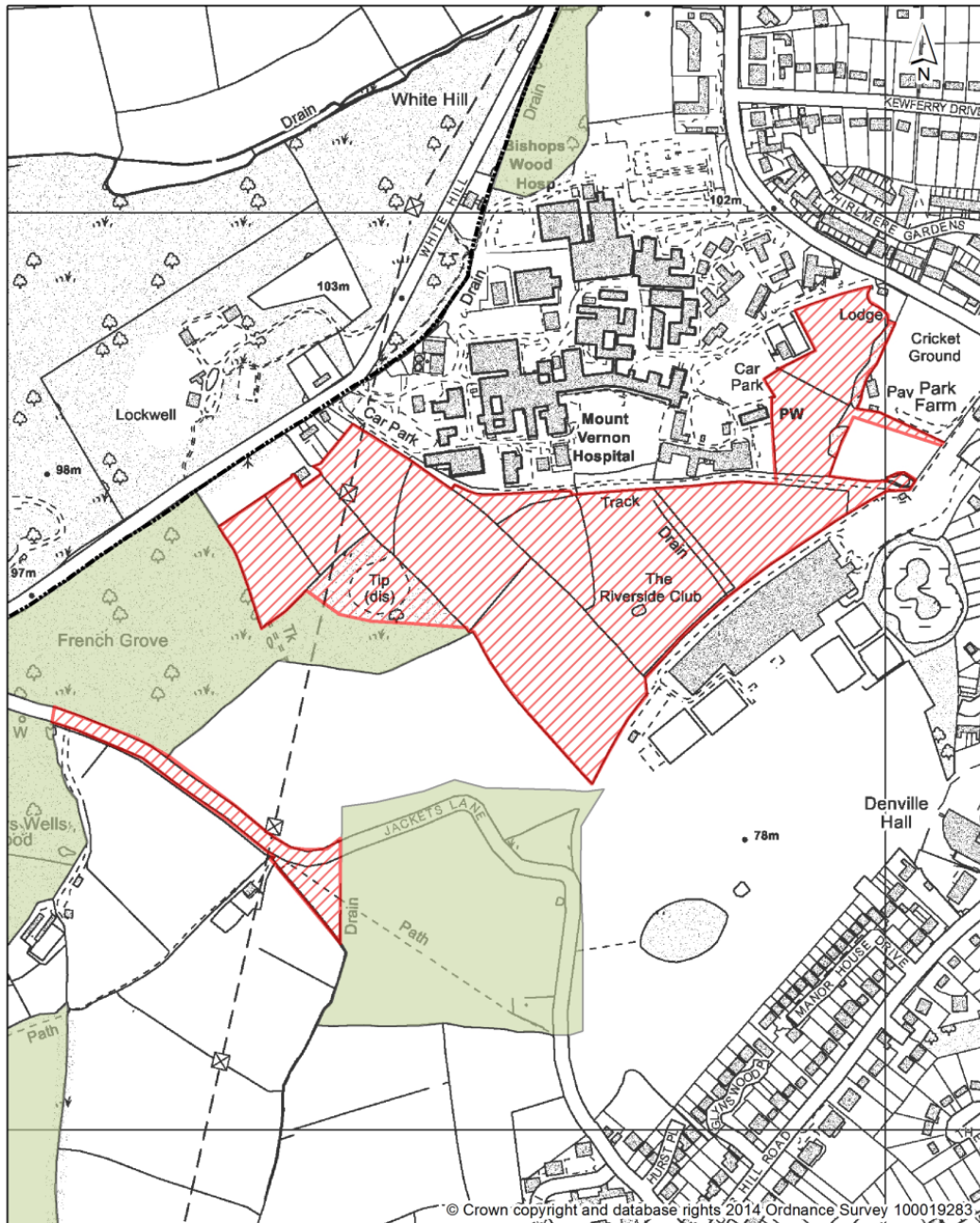
Green Belt; Metropolitan Open Land; Green Chains; Nature Conservation

-  Existing UDP Nature Conservation Site of Metropolitan or Borough Grade 1 Importance
-  Proposed Extension to Nature Conservation Site of Metropolitan or Borough Grade 1 Importance



ATLAS OF PROPOSED CHANGES TO UDP PROPOSALS MAP  
PROPOSED SUBMISSION VERSION 2014

Map 8.13

Mount Vernon



Green Belt; Metropolitan Open Land; Green Chains; Nature Conservation

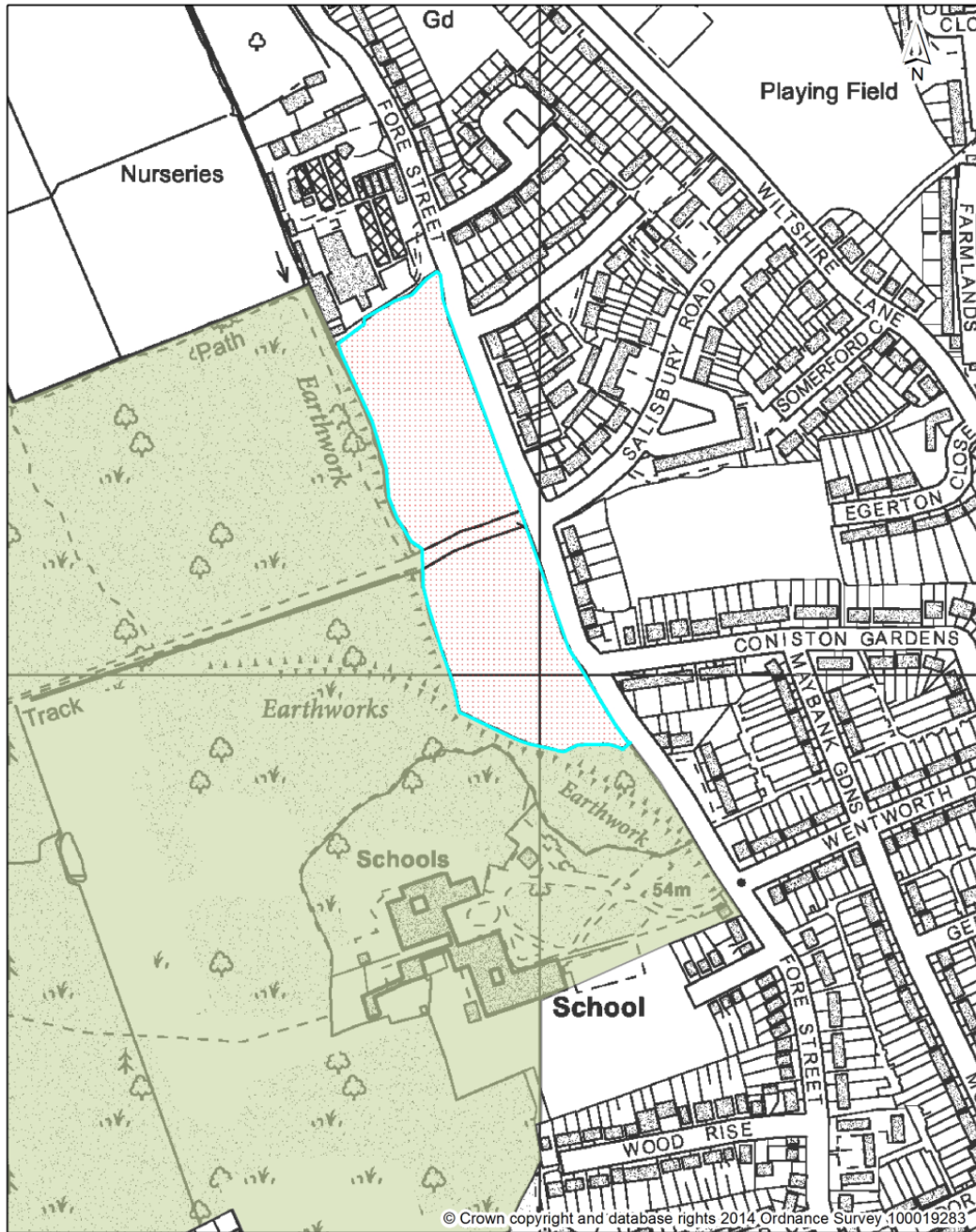
-  Existing UDP Nature Conservation Site of Metropolitan or Borough Grade 1 Importance
-  Proposed Extension to Nature Conservation Site of Metropolitan or Borough Grade 1 Importance




ATLAS OF PROPOSED CHANGES TO UDP PROPOSALS MAP  
 PROPOSED SUBMISSION VERSION 2014


Map 8.14

Fore Street Meadows



Green Belt; Metropolitan Open Land; Green Chains; Nature Conservation

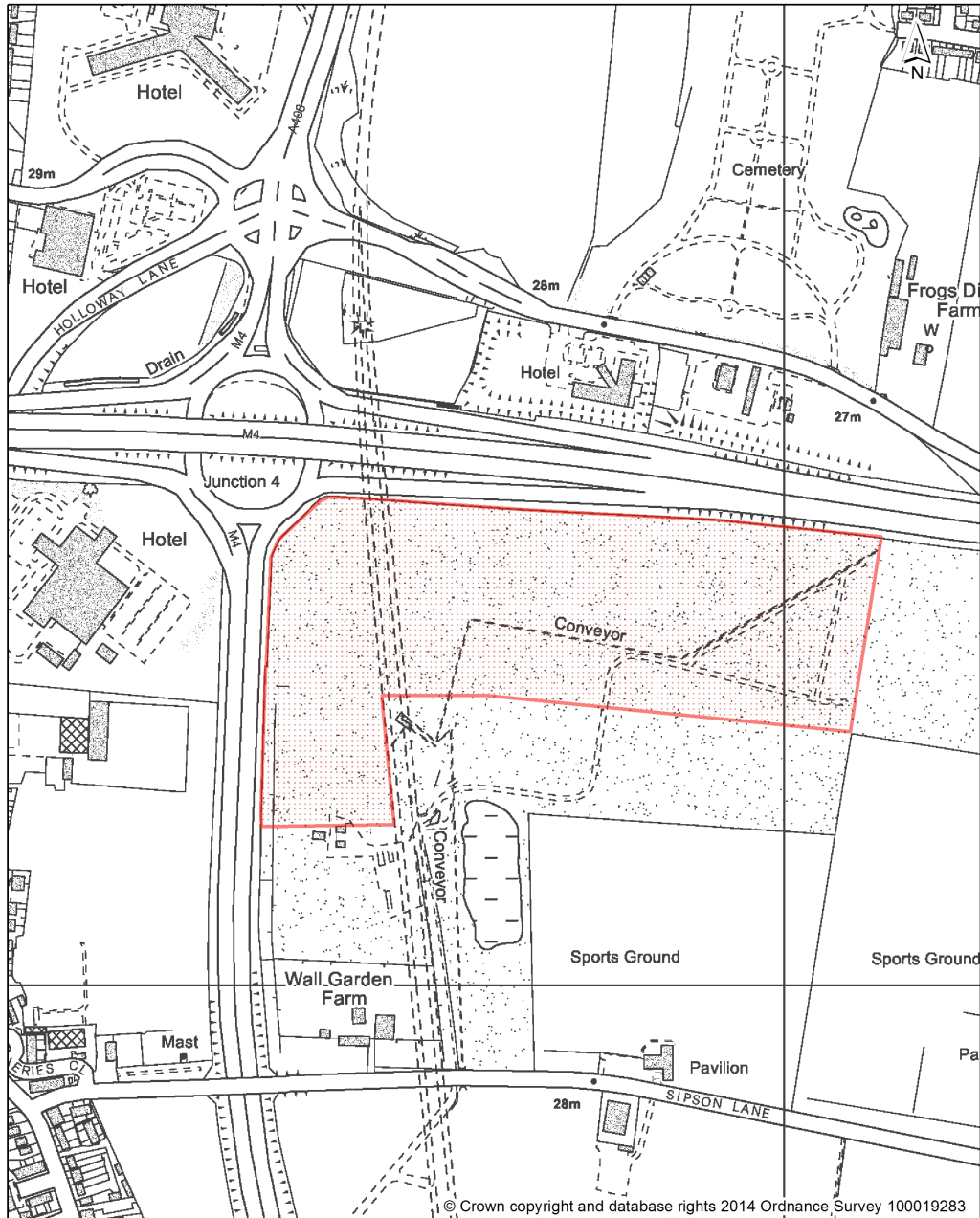
 Existing UDP Nature Conservation Site of Metropolitan or Borough Grade 1 Importance

 Proposed New Nature Conservation Site of Metropolitan or Borough Grade 1 Importance


ATLAS OF PROPOSED CHANGES TO UDP PROPOSALS MAP  
PROPOSED SUBMISSION VERSION 2014


MAP 8.15

Wall Garden Farm Sand Heaps



Green Belt; Metropolitan Open Land; Green Chains; Nature Conservation

 Existing UDP Nature Conservation Site of Metropolitan or Borough Grade 1 Importance

 Proposed New Nature Conservation Site of Metropolitan or Borough Grade 1 Importance

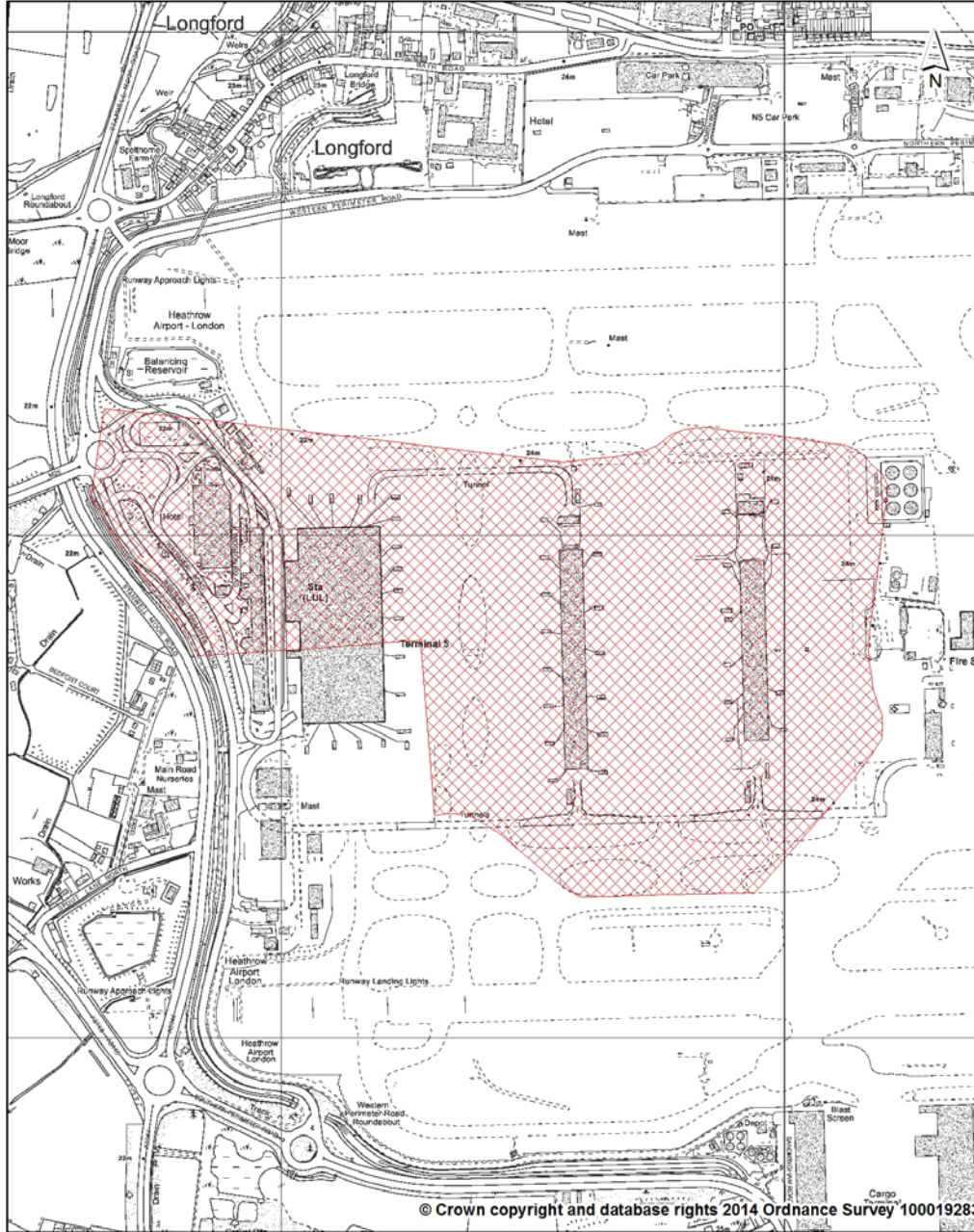


**9. PROPOSED DELETION OF A  
NATURE CONSERVATION SITE  
OF METROPOLITAN  
OR BOROUGH GRADE 1  
IMPORTANCE**


ATLAS OF PROPOSED CHANGES TO UDP PROPOSALS MAP  
PROPOSED SUBMISSION VERSION 2014

Map 9.1 - Former Perry Oaks Sludge Works

Heathrow



Green Belt; Metropolitan Open Land; Green Chains; Nature Conservation

 Proposed Deletion from Nature Conservation Sites of Metropolitan or Borough Grade I Importance

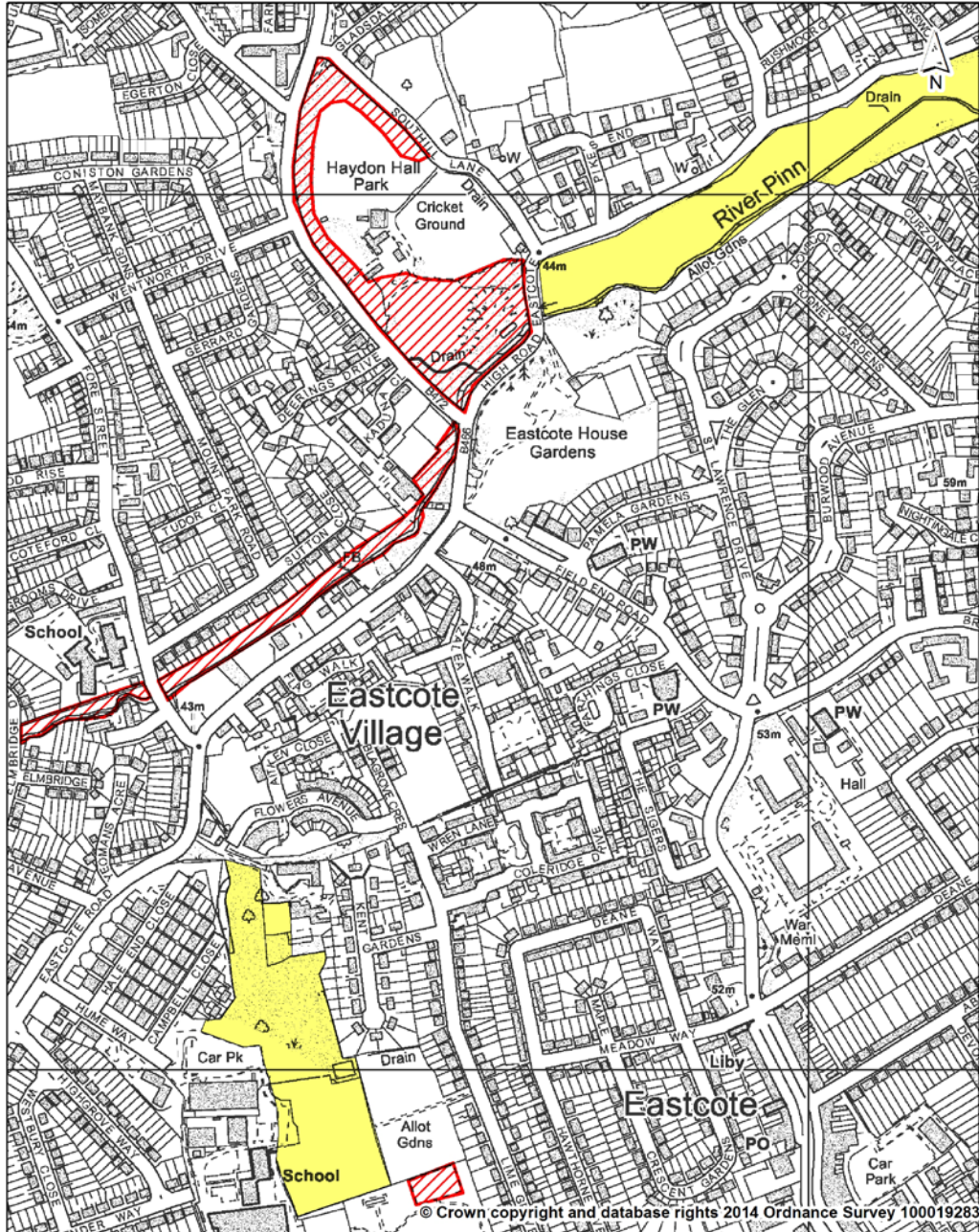


**10. PROPOSED EXTENSIONS TO  
NATURE CONSERVATION SITES OF  
BOROUGH GRADE 2 OR LOCAL  
IMPORTANCE**

ATLAS OF PROPOSED CHANGES TO UDP PROPOSALS MAP  
 PROPOSED SUBMISSION VERSION 2014

Map 10.1

River Pinn Corridor near Eastcote



Green Belt; Metropolitan Open Land; Green Chains; Nature Conservation

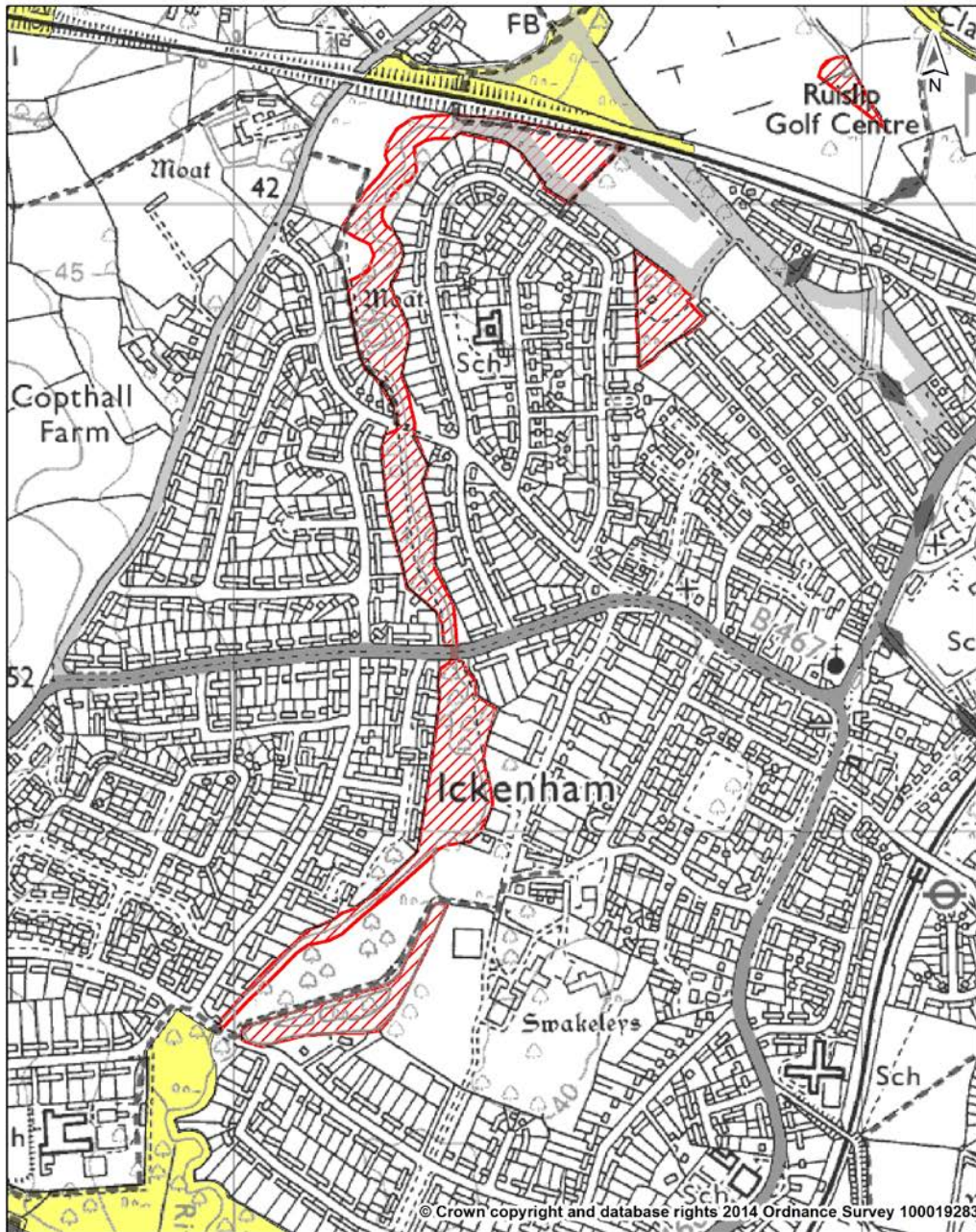
- Existing UDP Nature Conservation Site of Borough Grade 2 or Local Importance
- Proposed extension to Nature Conservation Site of Borough Grade 2 or Local Importance



ATLAS OF PROPOSED CHANGES TO UDP PROPOSALS MAP  
PROPOSED SUBMISSION VERSION 2014

Map 10.2

Mad Field Covert, Railway Mead & River Pinn



Green Belt; Metropolitan Open Land; Green Chains; Nature Conservation



Existing UDP Nature Conservation Site of Borough Grade 2 or Local Importance



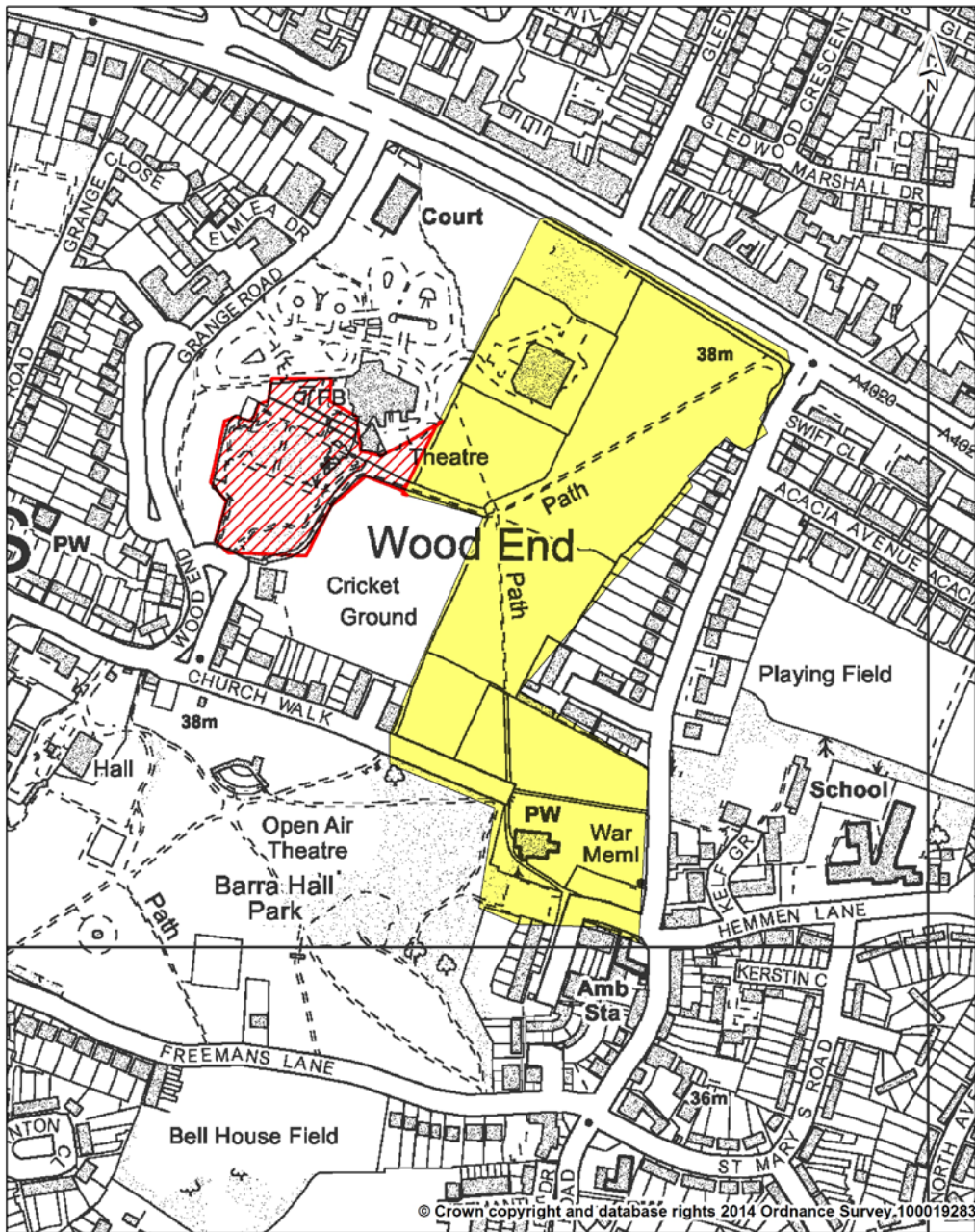
Proposed extension to Nature Conservation Site of Borough Grade 2 or Local Importance



ATLAS OF PROPOSED CHANGES TO UDP PROPOSALS MAP  
 PROPOSED SUBMISSION VERSION 2014

Map 10.3

St Mary's Wood End



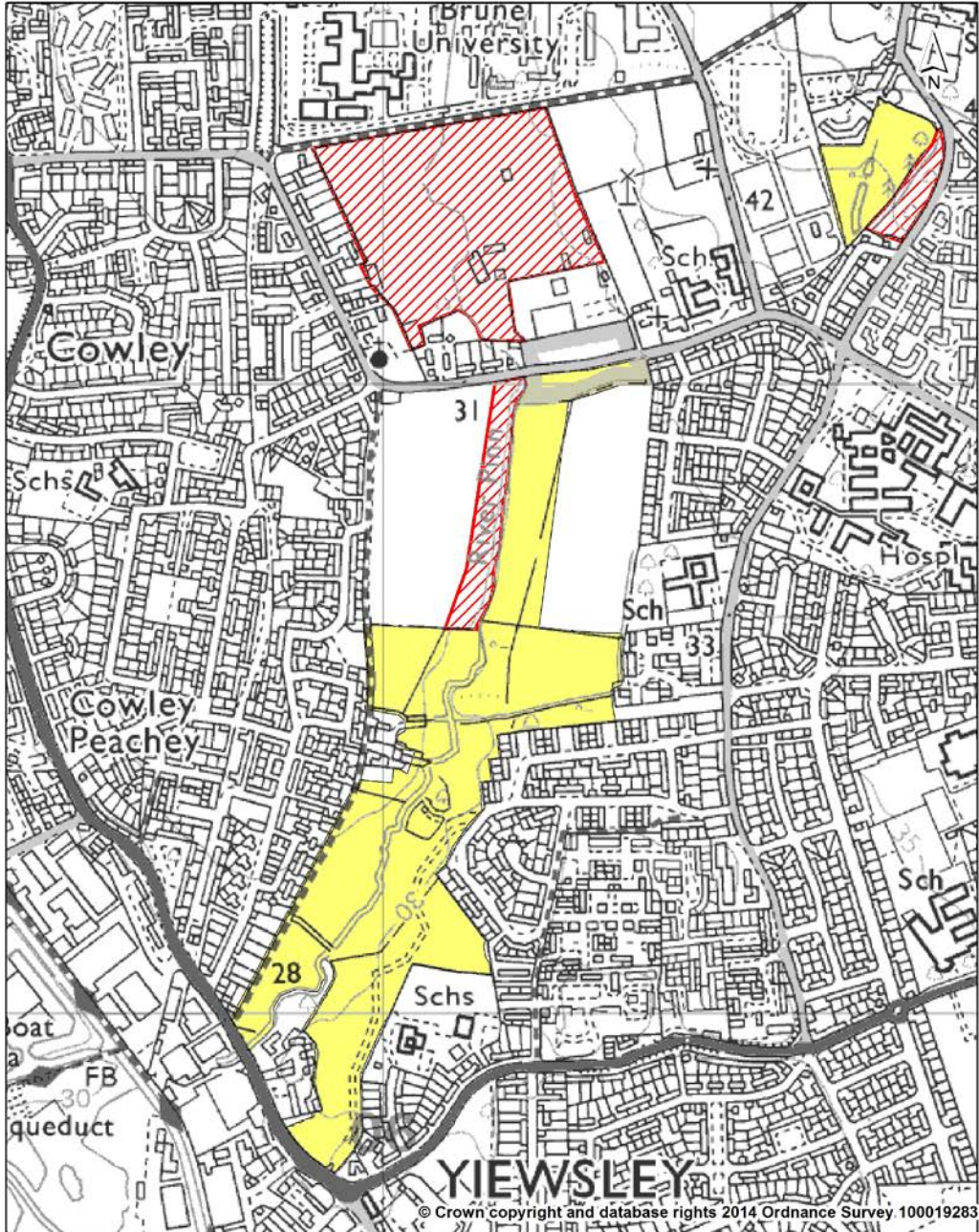
Green Belt; Metropolitan Open Land; Green Chains; Nature Conservation

- Existing UDP Nature Conservation Site of Borough Grade 2 or Local Importance
- Proposed extension to Nature Conservation Site of Borough Grade 2 or Local Importance

ATLAS OF PROPOSED CHANGES TO UDP PROPOSALS MAP  
PROPOSED SUBMISSION VERSION 2014

Map 10.4

River Pinn and Manor Farm Pastures



Green Belt; Metropolitan Open Land; Green Chains; Nature Conservation



Existing UDP Nature Conservation Site of Borough Grade 2 or Local Importance

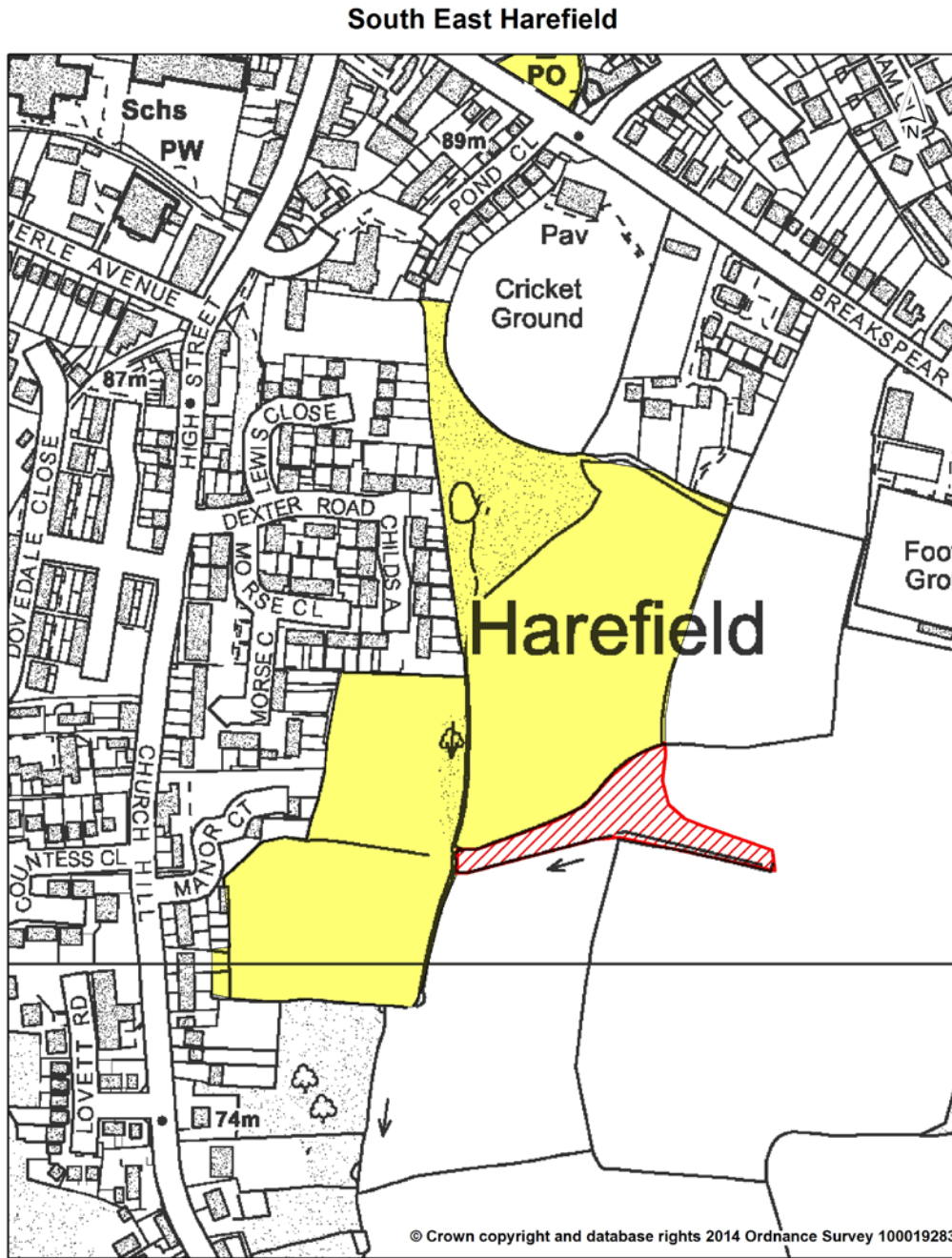


Proposed extension to Nature Conservation Site of Borough Grade 2 or Local Importance





ATLAS OF PROPOSED CHANGES TO UDP PROPOSALS MAP  
PROPOSED SUBMISSION VERSION 2014

Map 10.5



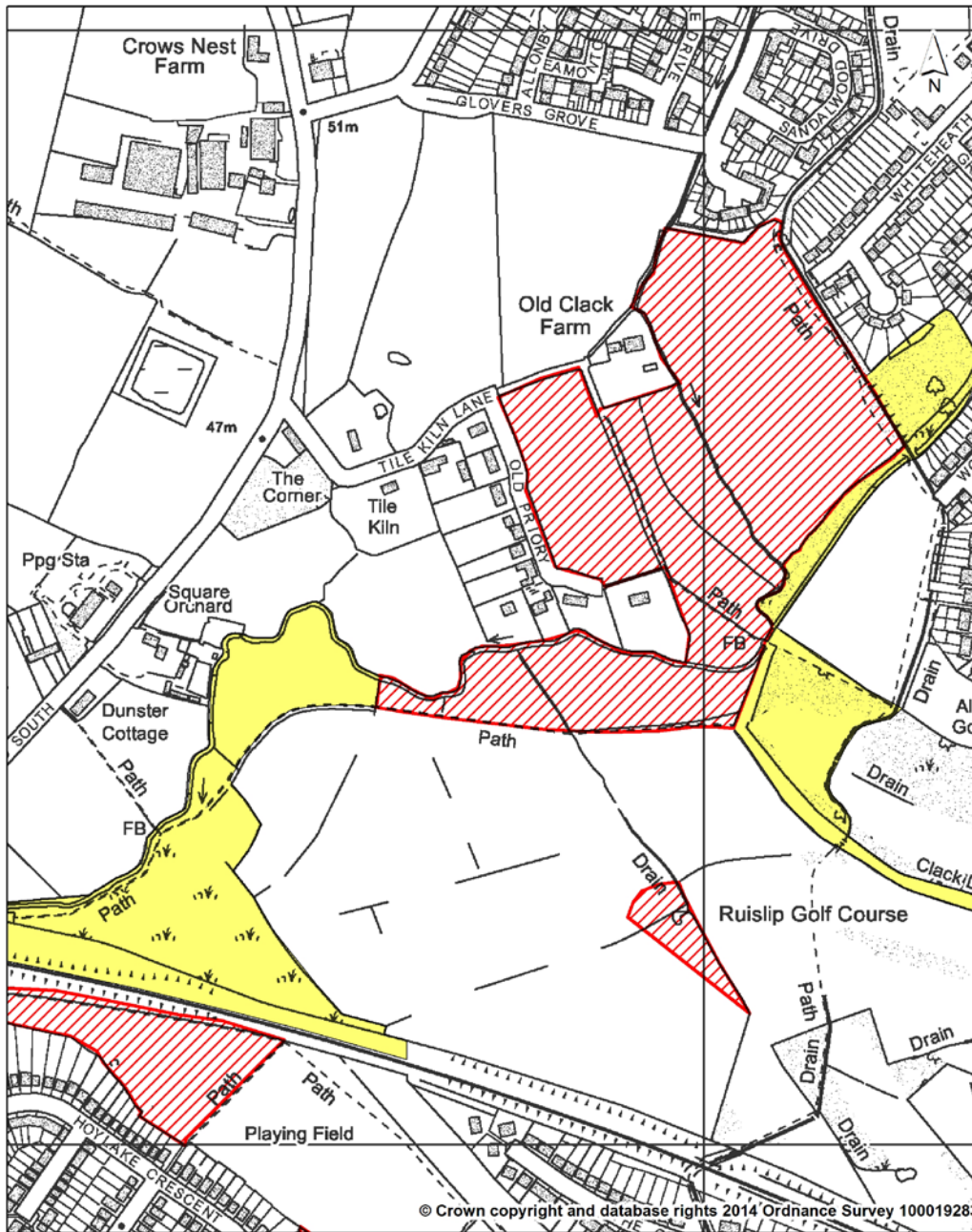
Green Belt; Metropolitan Open Land; Green Chains; Nature Conservation

-  Existing UDP Nature Conservation Site of Borough Grade 2 or Local Importance
-  Proposed extension to Nature Conservation Site of Borough Grade 2 or Local Importance

ATLAS OF PROPOSED CHANGES TO UDP PROPOSALS MAP  
 PROPOSED SUBMISSION VERSION 2014

Map 10.6

West Ruislip Golf Course and Old Priory Meadows



Green Belt; Metropolitan Open Land; Green Chains; Nature Conservation



Existing UDP Nature Conservation Site of Borough Grade 2 or Local Importance



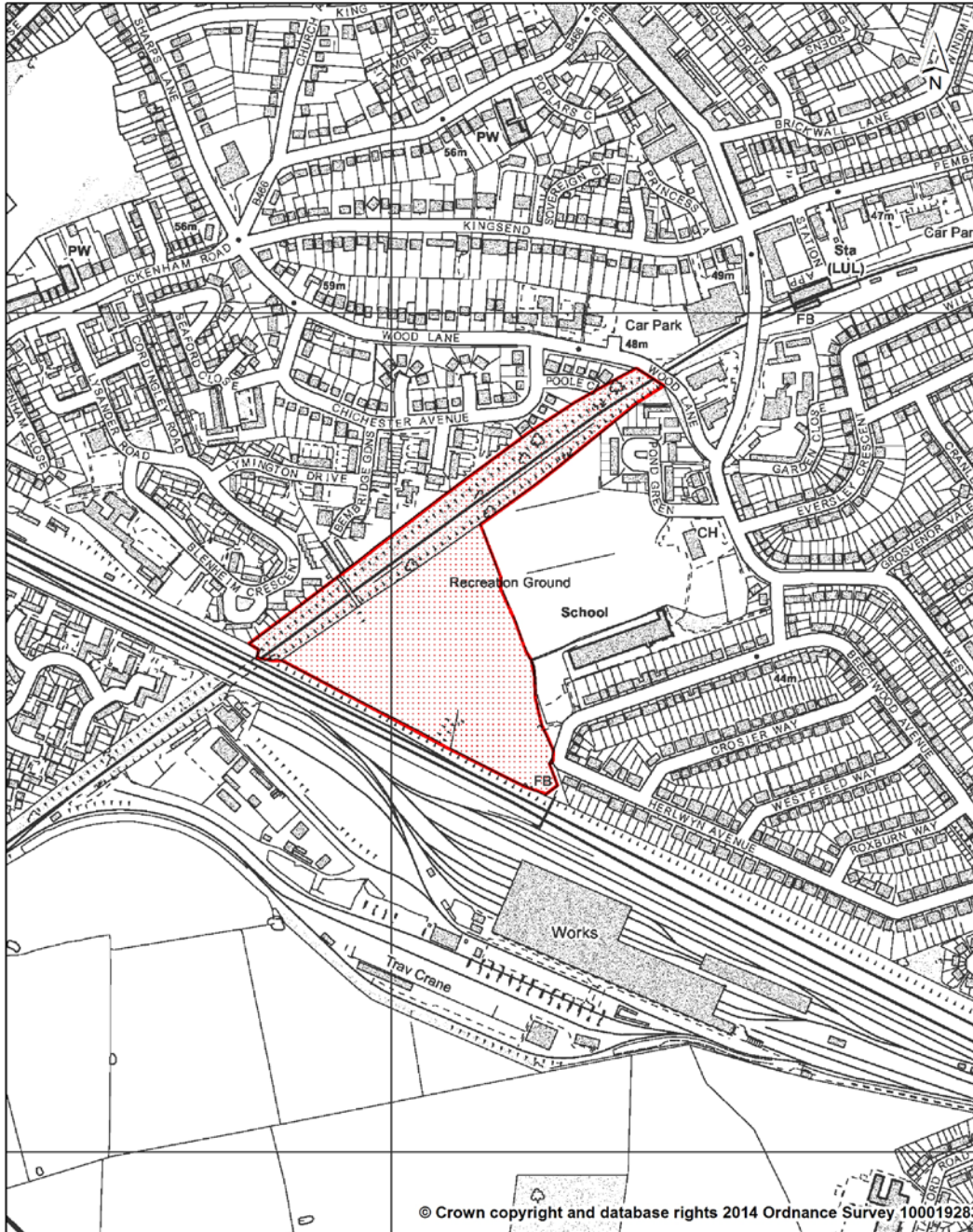
Proposed extension to Nature Conservation Site of Borough Grade 2 or Local Importance





ATLAS OF PROPOSED CHANGES TO UDP PROPOSALS MAP  
PROPOSED SUBMISSION VERSION 2014

Map 10.7

Herlwyn Park Recreation Ground and Railway Banks



Green Belt; Metropolitan Open Land; Green Chains; Nature Conservation

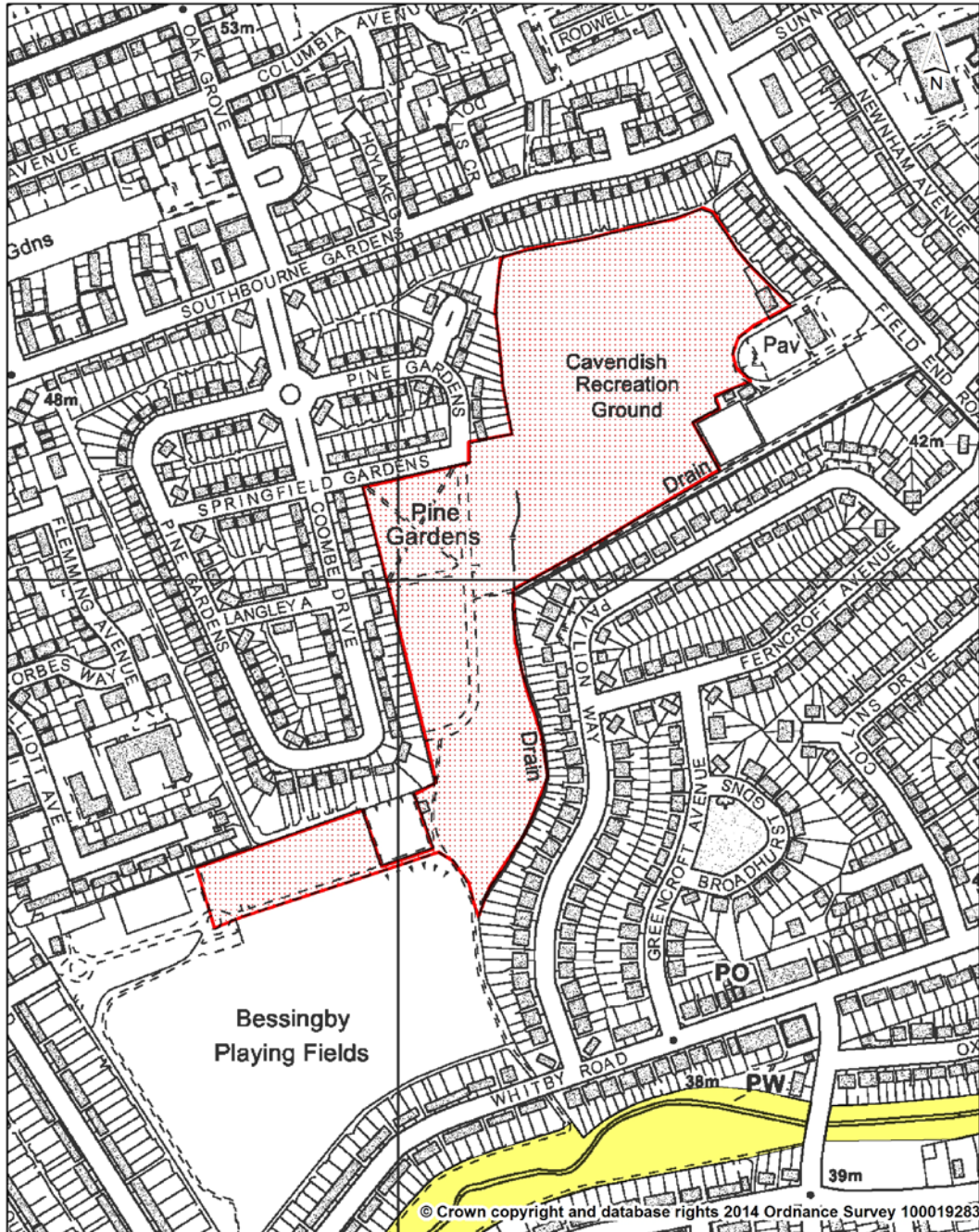
-  Existing UDP Nature Conservation Site of Borough Grade 2 or Local Importance
-  Proposed extension to Nature Conservation Site of Borough Grade 2 or Local Importance





ATLAS OF PROPOSED CHANGES TO UDP PROPOSALS MAP  
PROPOSED SUBMISSION VERSION 2014

Map 10.8

Cavendish Recreation Ground



Green Belt; Metropolitan Open Land; Green Chains; Nature Conservation

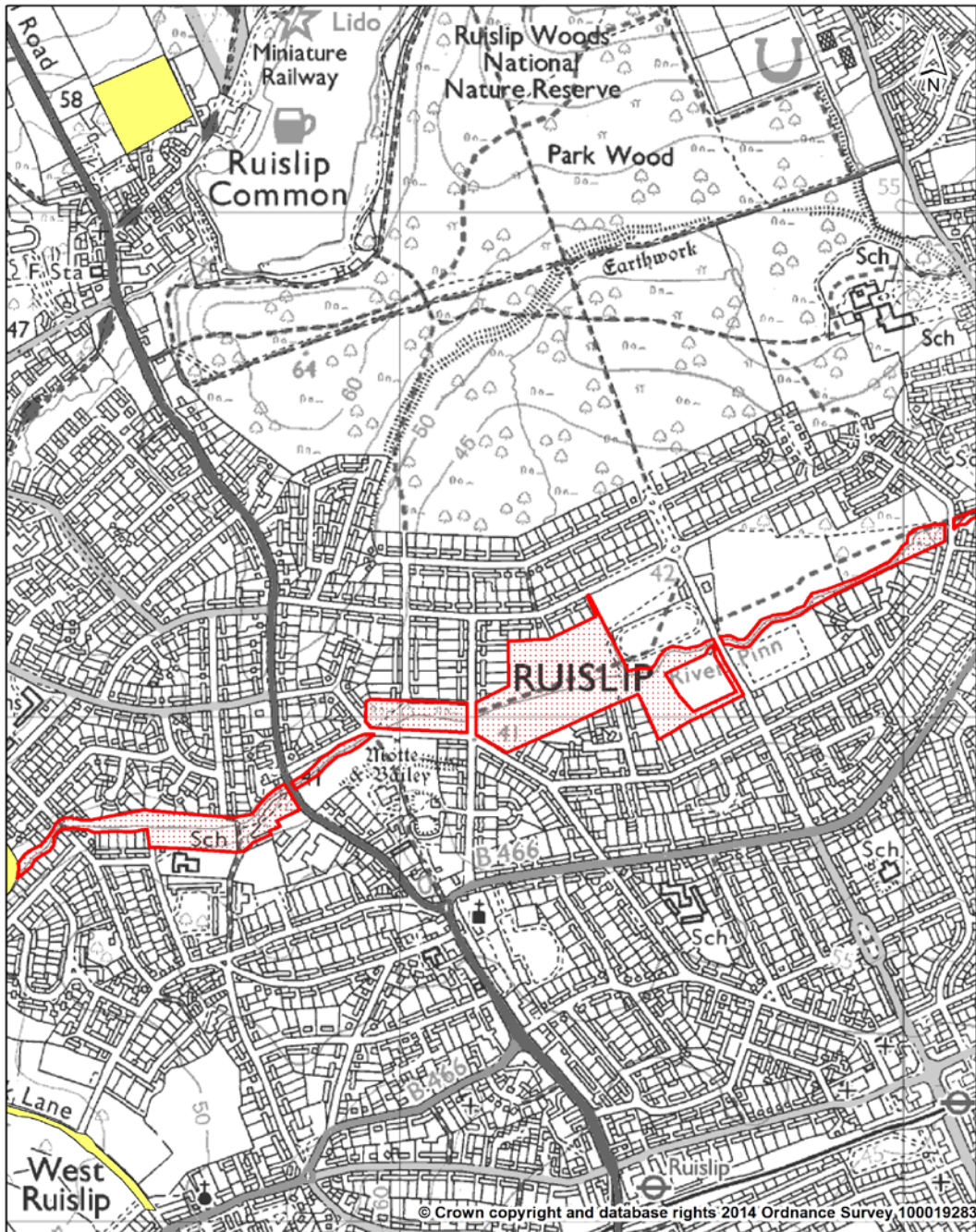
-  Existing UDP Nature Conservation Site of Borough Grade 2 or Local Importance
-  Proposed extension to Nature Conservation Site of Borough Grade 2 or Local Importance



ATLAS OF PROPOSED CHANGES TO UDP PROPOSALS MAP  
PROPOSED SUBMISSION VERSION 2014

Map 10.9

Kings College Playing Fields



Green Belt; Metropolitan Open Land; Green Chains; Nature Conservation



Existing UDP Nature Conservation Site of Borough Grade 2 or Local Importance



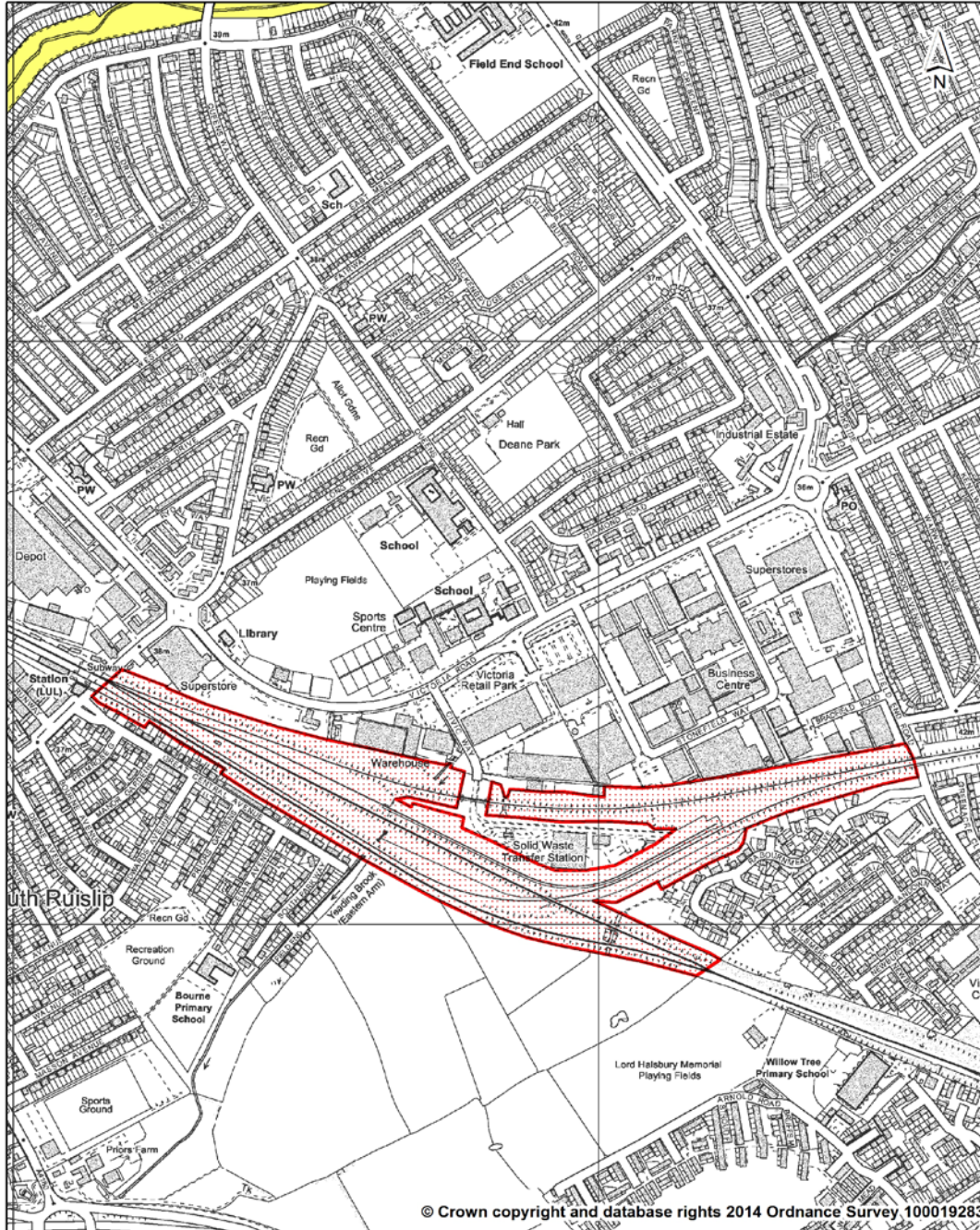
Proposed extension to Nature Conservation Site of Borough Grade 2 or Local Importance



ATLAS OF PROPOSED CHANGES TO UDP PROPOSALS MAP  
PROPOSED SUBMISSION VERSION 2014

Map 10.10

Victoria Road Rail Banks



Green Belt; Metropolitan Open Land; Green Chains; Nature Conservation



Existing UDP Nature Conservation Site of Borough Grade 2 or Local Importance



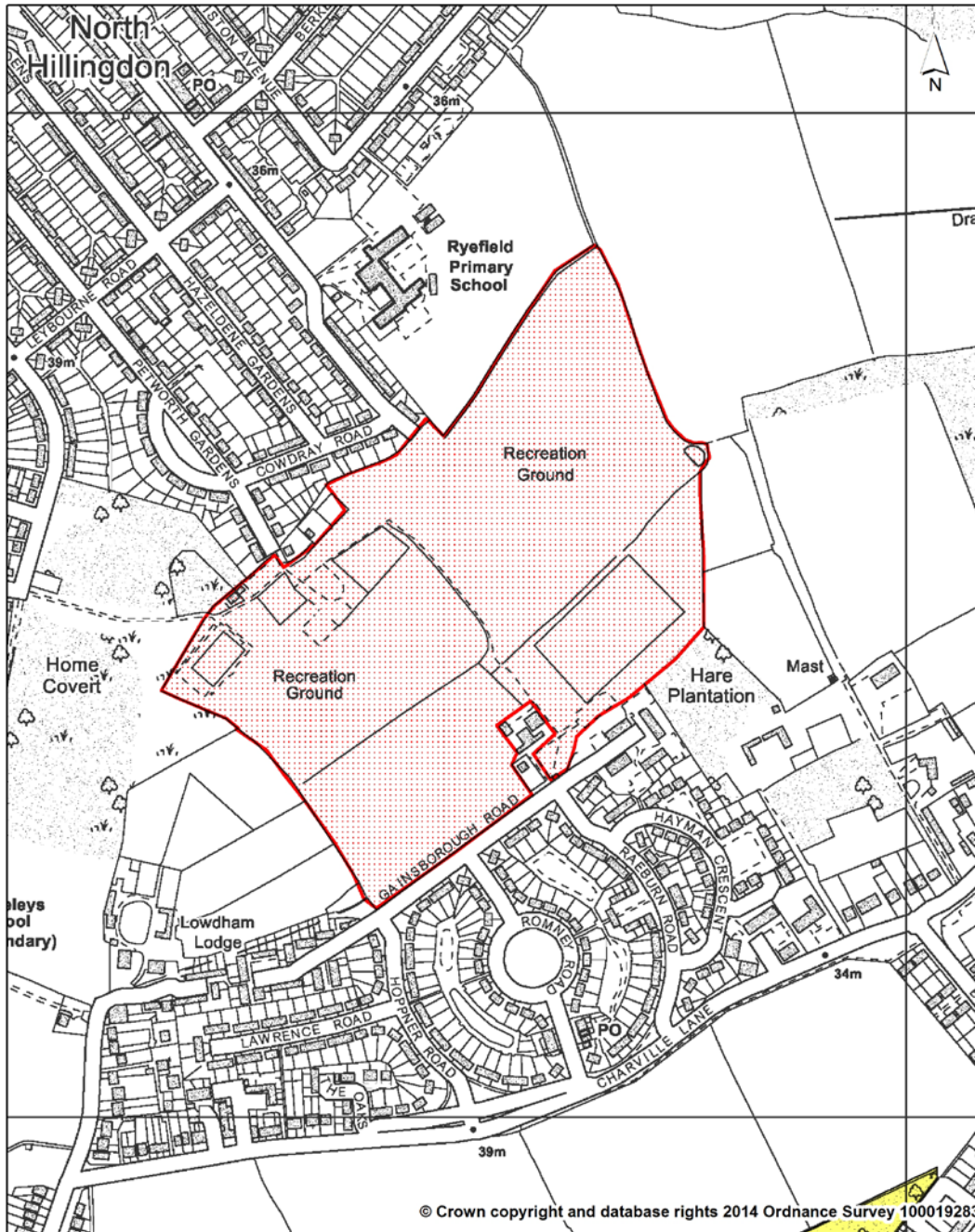
Proposed extension to Nature Conservation Site of Borough Grade 2 or Local Importance



ATLAS OF PROPOSED CHANGES TO UDP PROPOSALS MAP  
 PROPOSED SUBMISSION VERSION 2014

Map 10.11

Home Covert, Lowdham Field & Pole Hill Open Space

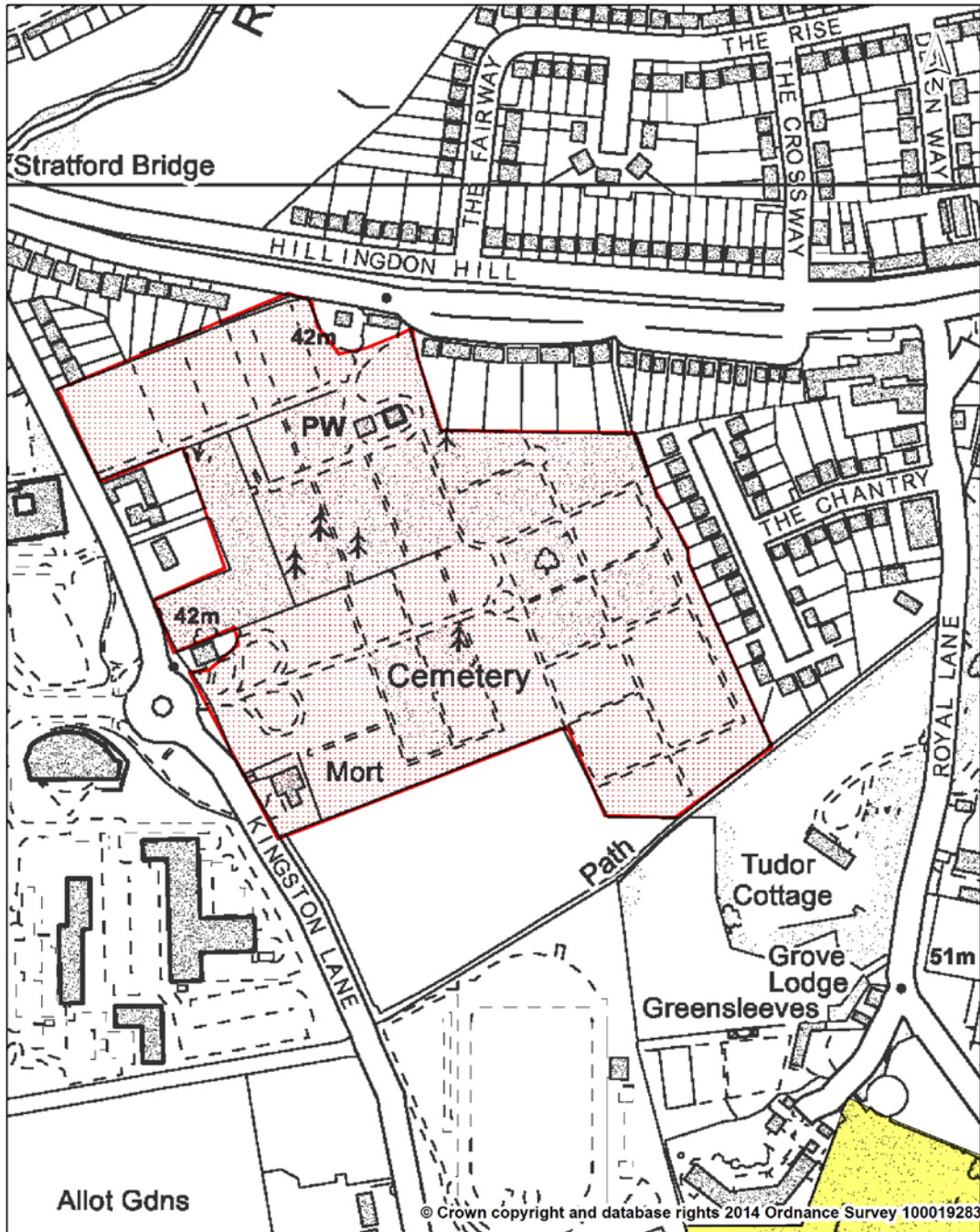


Green Belt; Metropolitan Open Land; Green Chains; Nature Conservation

- Existing UDP Nature Conservation Site of Borough Grade 2 or Local Importance
- Proposed extension to Nature Conservation Site of Borough Grade 2 or Local Importance

Map 10.12

**Uxbridge and Hillingdon Cemeteries**



Green Belt; Metropolitan Open Land; Green Chains; Nature Conservation



Existing UDP Nature Conservation Site of Borough Grade 2 or Local Importance



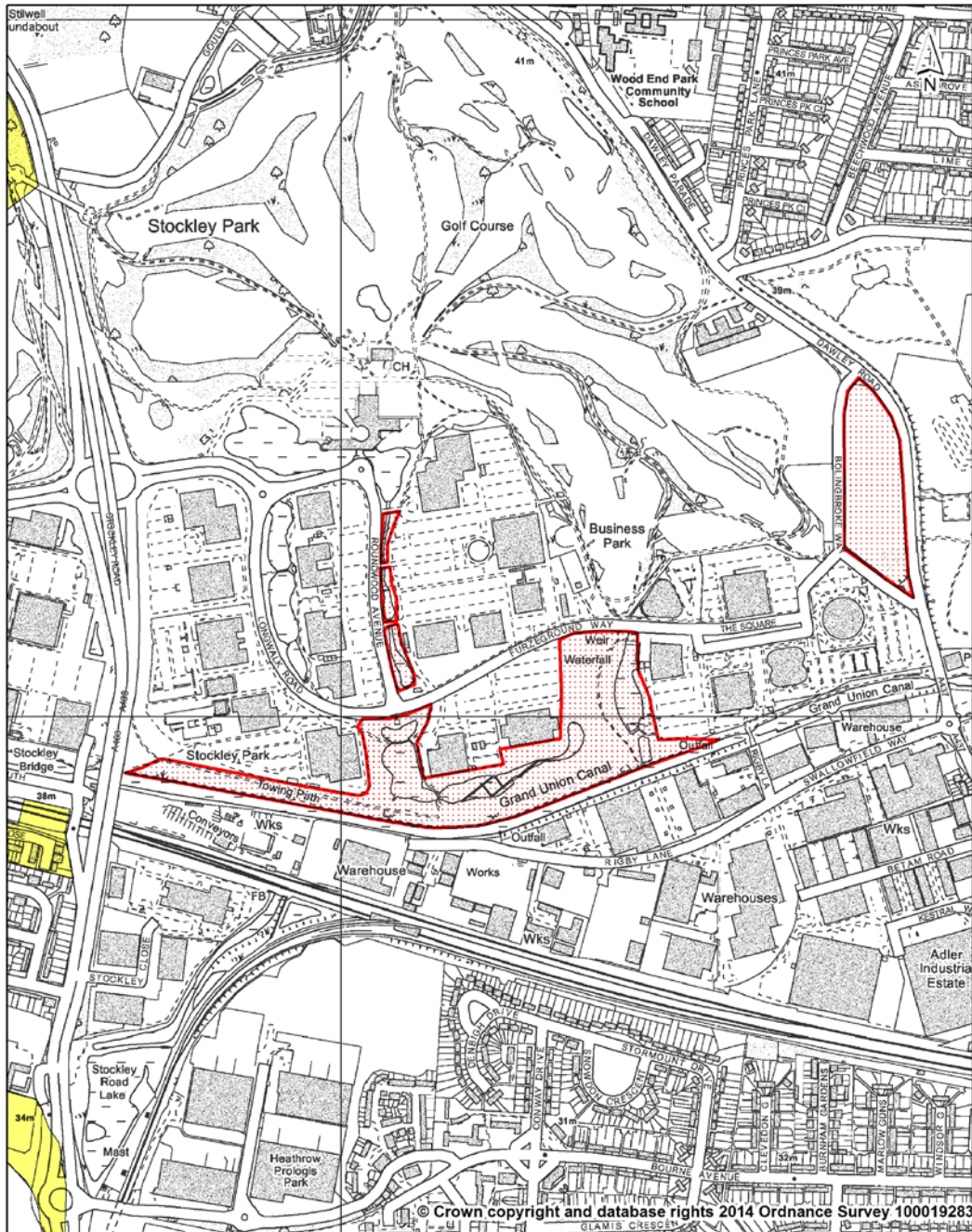
Proposed extension to Nature Conservation Site of Borough Grade 2 or Local Importance



ATLAS OF PROPOSED CHANGES TO UDP PROPOSALS MAP  
 PROPOSED SUBMISSION VERSION 2014

Map 10.13

Stockley Park Lakes and Meadows



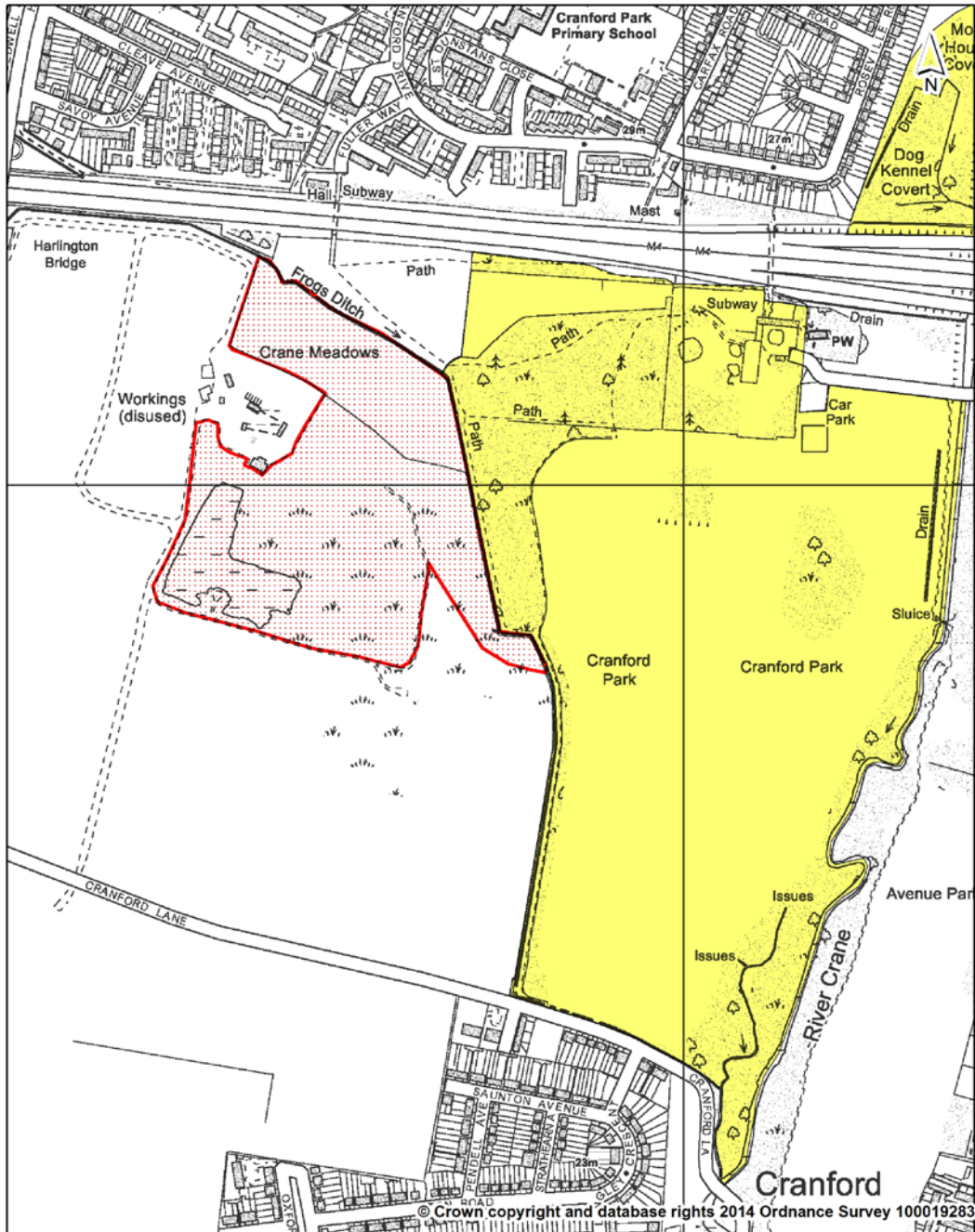
Green Belt; Metropolitan Open Land; Green Chains; Nature Conservation

- Existing UDP Nature Conservation Site of Borough Grade 2 or Local Importance
- Proposed extension to Nature Conservation Site of Borough Grade 2 or Local Importance



ATLAS OF PROPOSED CHANGES TO UDP PROPOSALS MAP  
PROPOSED SUBMISSION VERSION 2014

Map 10.14

Crane Lane Gravel Workings



Green Belt; Metropolitan Open Land; Green Chains; Nature Conservation

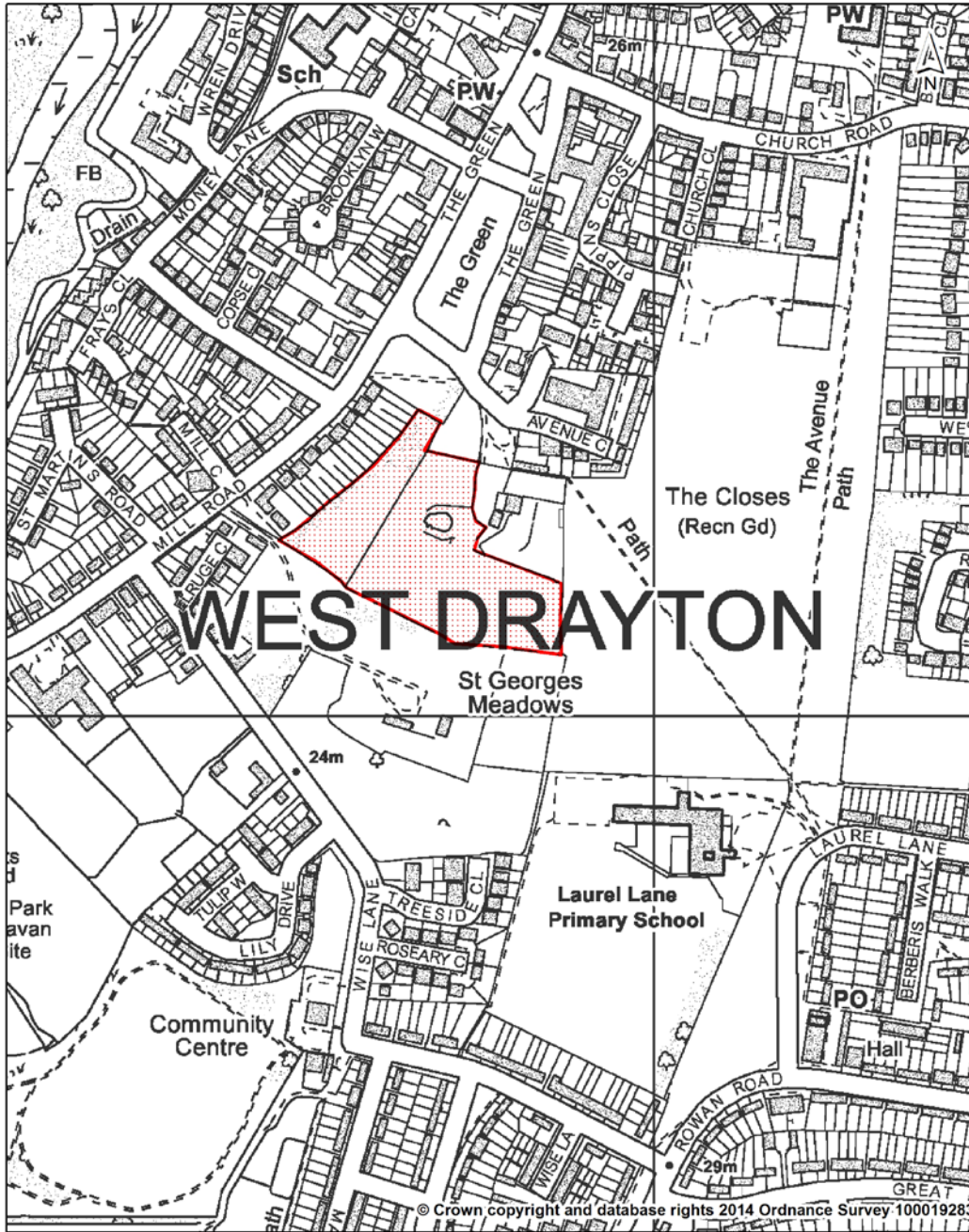
-  Existing UDP Nature Conservation Site of Borough Grade 2 or Local Importance
-  Proposed extension to Nature Conservation Site of Borough Grade 2 or Local Importance



ATLAS OF PROPOSED CHANGES TO UDP PROPOSALS MAP  
 PROPOSED SUBMISSION VERSION 2014

Map 10.15

St Georges Meadows; Southlands Arts Centre



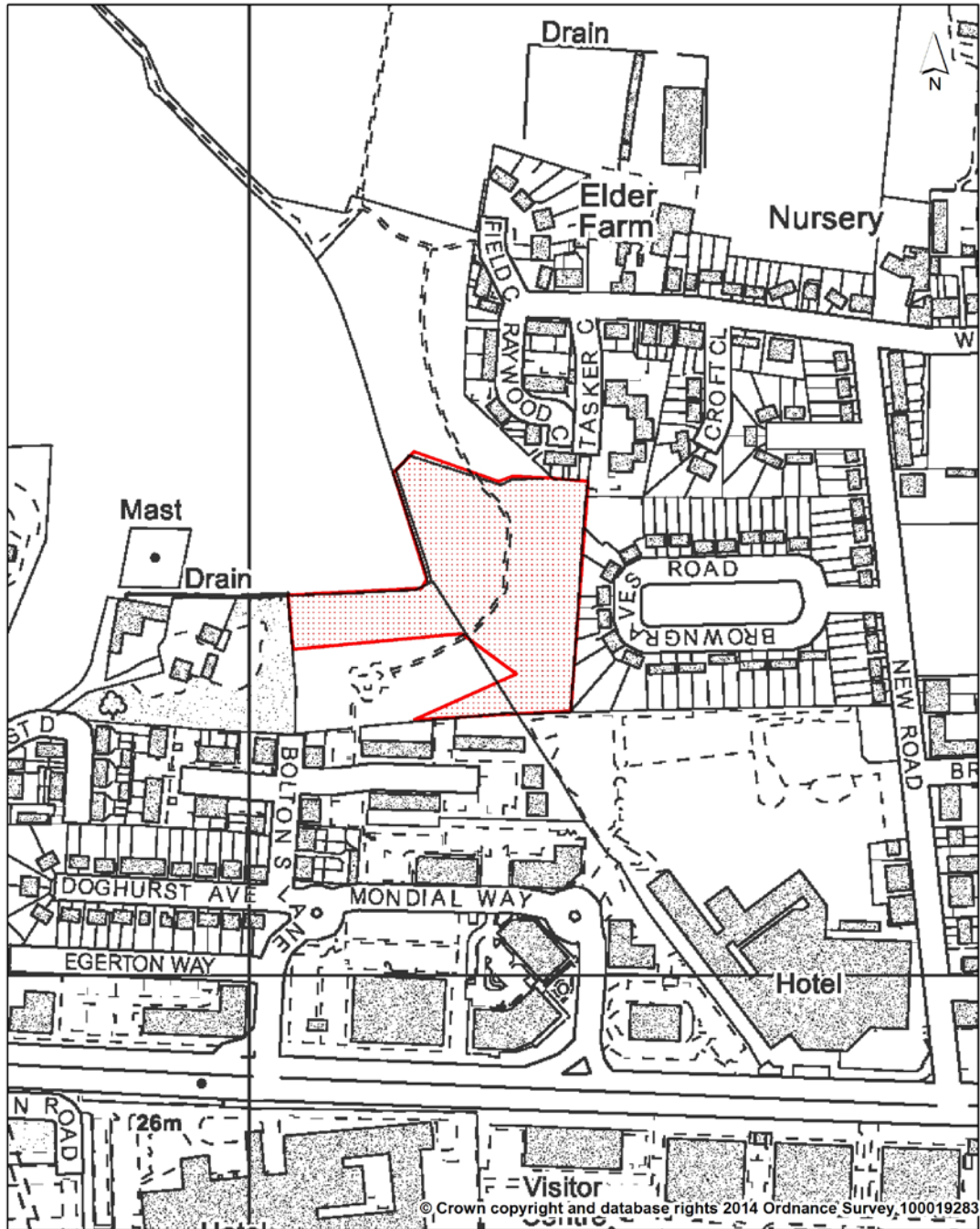
Green Belt; Metropolitan Open Land; Green Chains; Nature Conservation

- Existing UDP Nature Conservation Site of Borough Grade 2 or Local Importance
- Proposed extension to Nature Conservation Site of Borough Grade 2 or Local Importance



ATLAS OF PROPOSED CHANGES TO UDP PROPOSALS MAP  
PROPOSED SUBMISSION VERSION 2014

Map 10.16

Field Close Open Space Roughs



Green Belt; Metropolitan Open Land; Green Chains; Nature Conservation

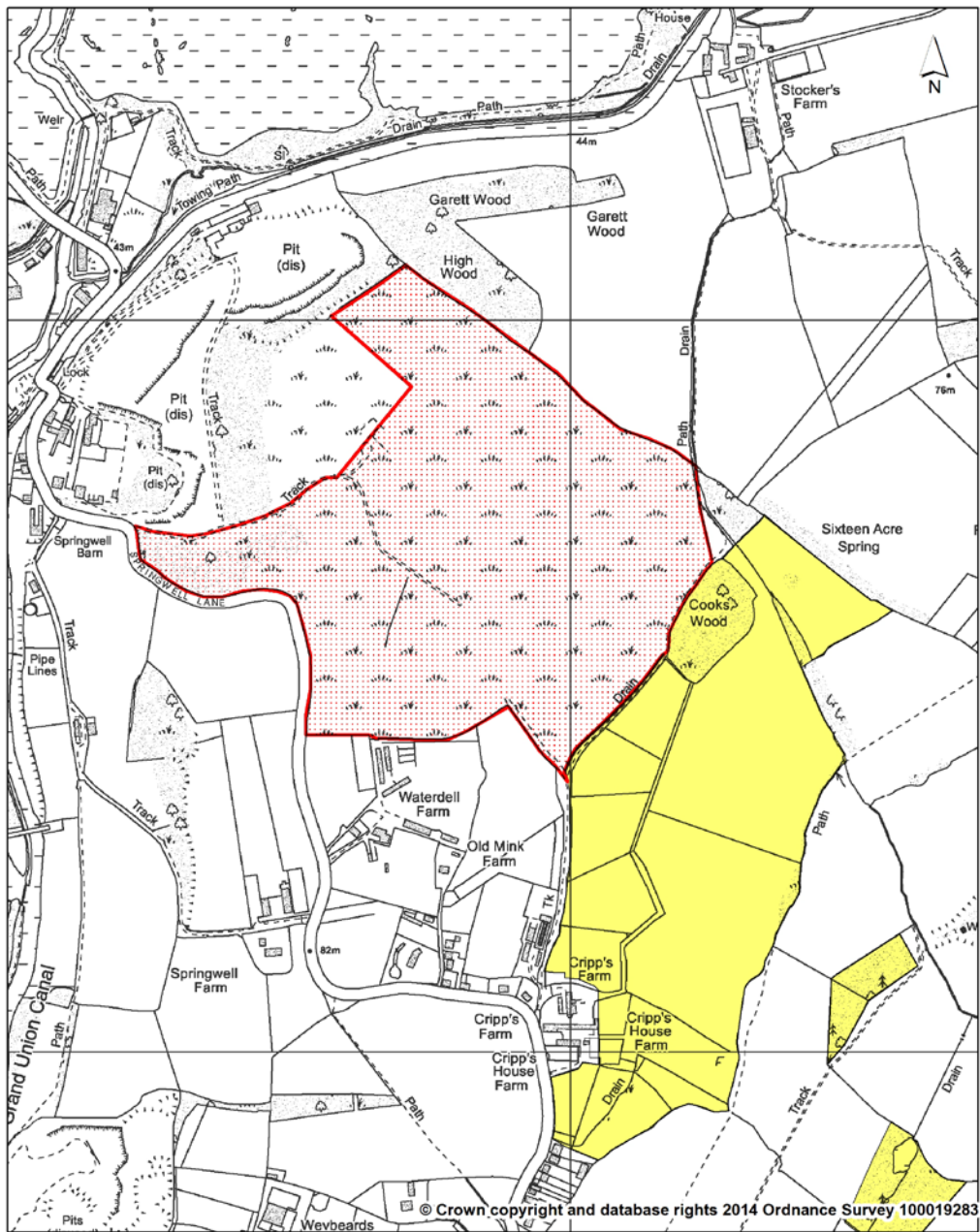
-  Existing UDP Nature Conservation Site of Borough Grade 2 or Local Importance
-  Proposed extension to Nature Conservation Site of Borough Grade 2 or Local Importance



ATLAS OF PROPOSED CHANGES TO UDP PROPOSALS MAP  
 PROPOSED SUBMISSION VERSION 2014

Map 10.17

White Heath Farm and Harefield Grove



Green Belt; Metropolitan Open Land; Green Chains; Nature Conservation

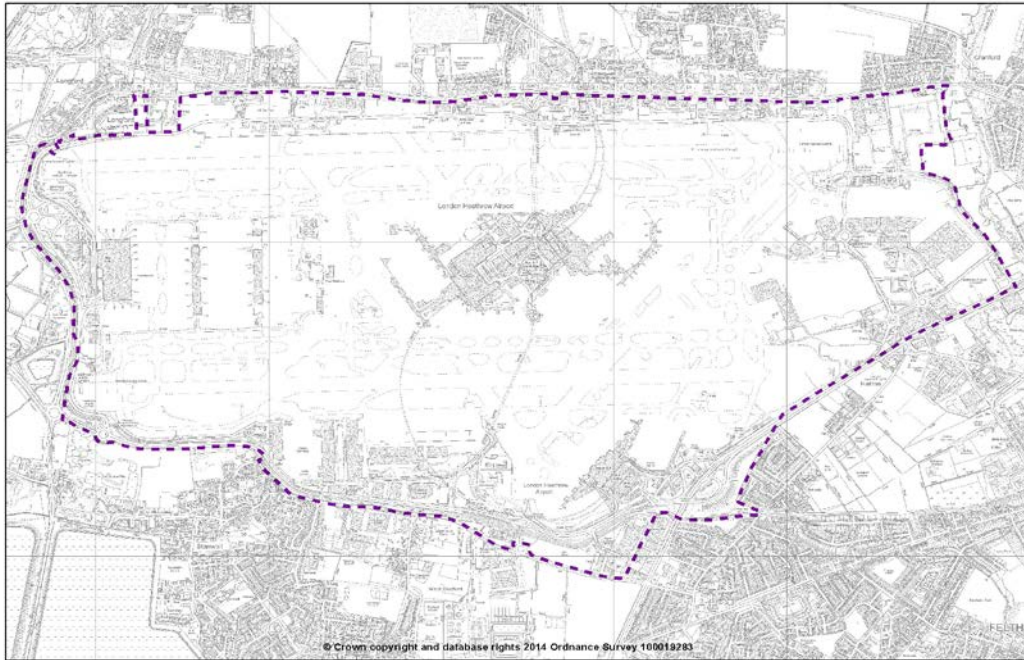
- Existing UDP Nature Conservation Site of Borough Grade 2 or Local Importance
- Proposed extension to Nature Conservation Site of Borough Grade 2 or Local Importance

**11. PROPOSED AMENDMENT  
TO BOUNDARY OF  
HEATHROW AIRPORT**

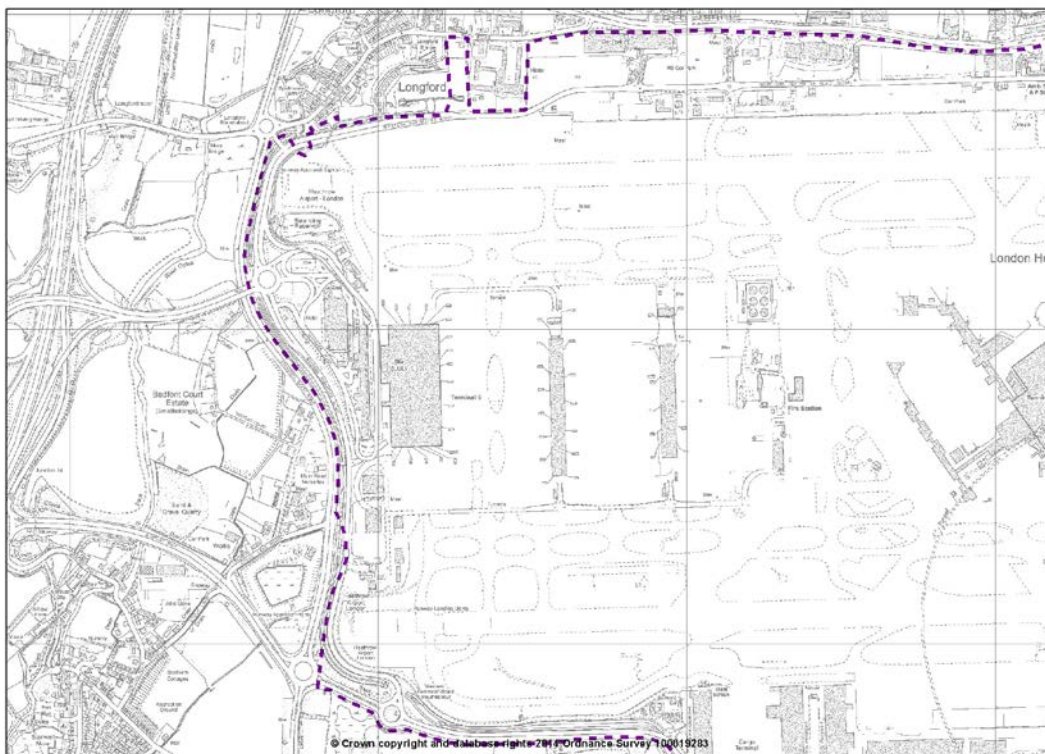


ATLAS OF PROPOSED CHANGES TO UDP PROPOSALS MAP  
PROPOSED SUBMISSION VERSION 2014

**Map 11.1 (i) Heathrow Airport Boundary (See Site Allocations Report)**



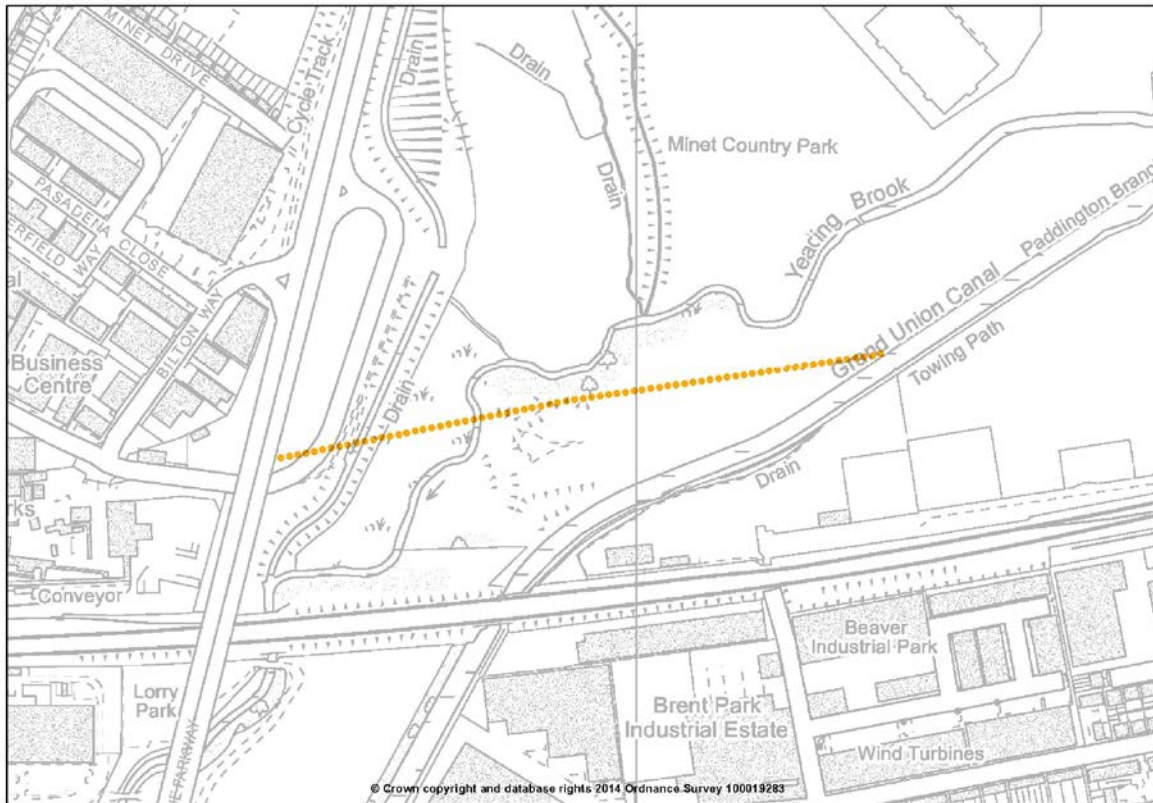
**(ii) Detail of alteration to western boundary**



## **12. ROAD SAFEGUARDING**



**Map 12.1 Proposed Road Safeguarding - Minet Country Park**



## **13. PROPOSED ARCHAEOLOGICAL PRIORITY AREAS**



ATLAS OF PROPOSED CHANGES TO UDP PROPOSALS MAP  
PROPOSED SUBMISSION VERSION 2014

Map 13.1 Brackenbury Farm Archaeological Priority Area



Map 13.2 Cowley Archaeological Priority Area





Map 13.3 Cranford Park North Archaeological Priority Area



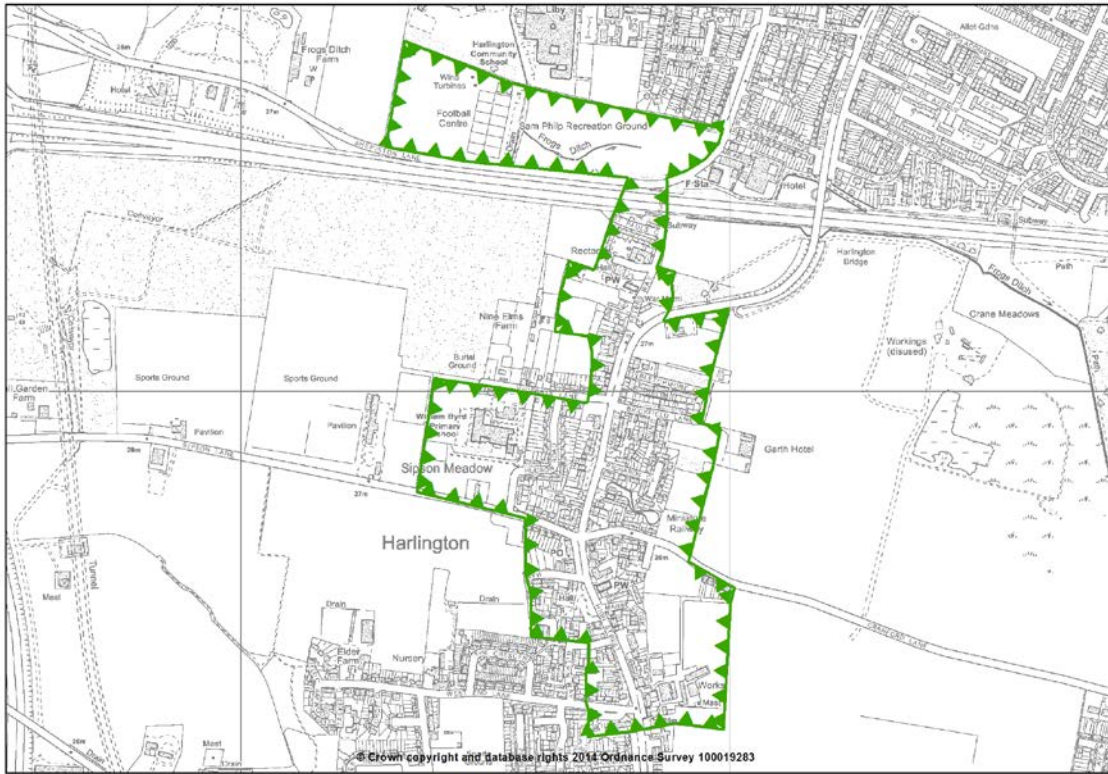
Map 13.4 Eastcote Village Archaeological Priority Area



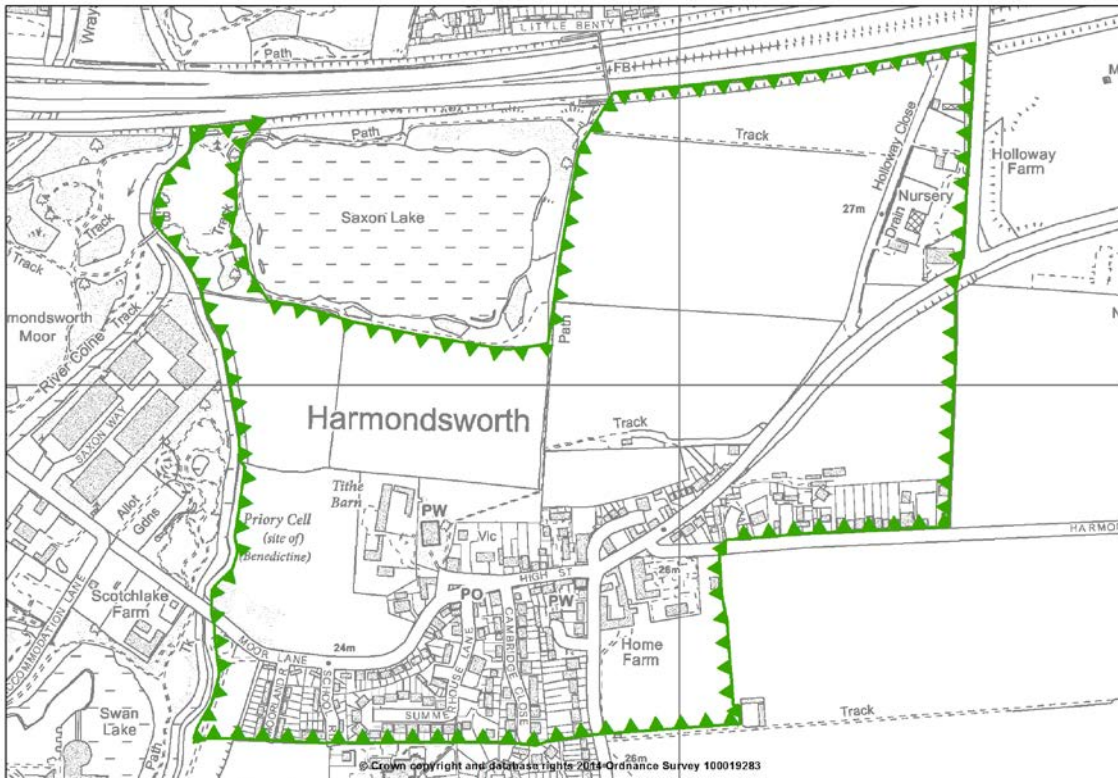


ATLAS OF PROPOSED CHANGES TO UDP PROPOSALS MAP  
PROPOSED SUBMISSION VERSION 2014

Map 13.5 Harlington Archaeological Priority Area



Map 13.6 Harmondsworth Archaeological Priority Area

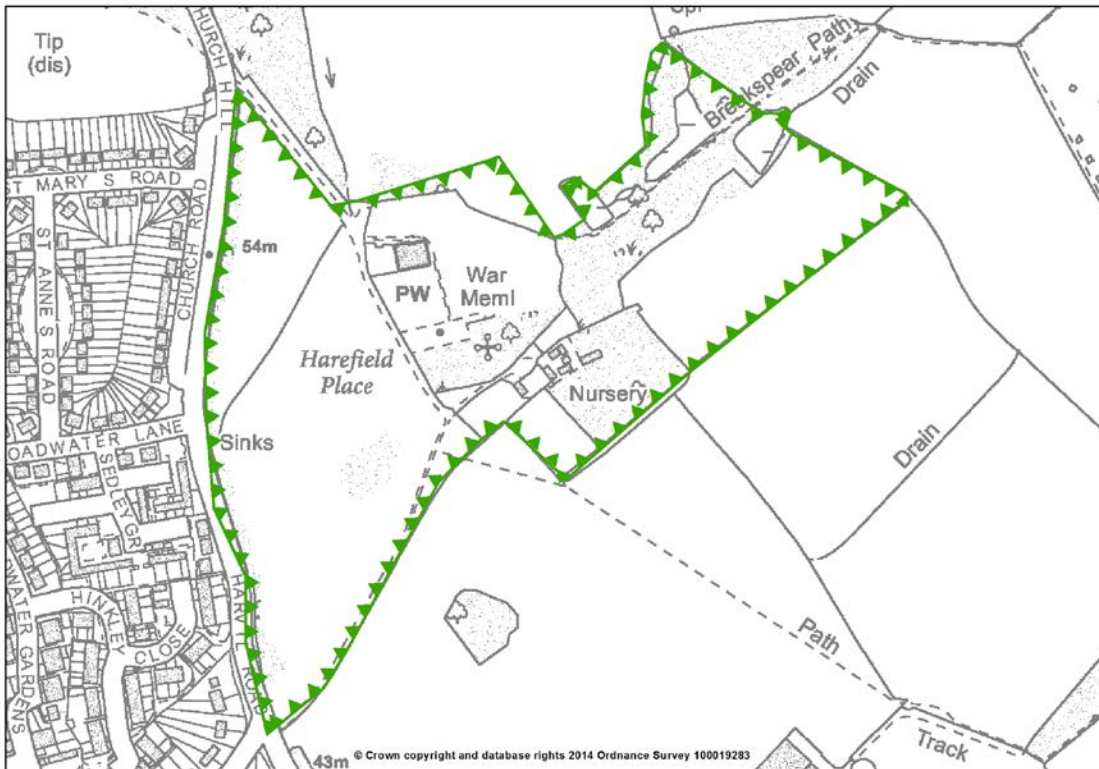


ATLAS OF PROPOSED CHANGES TO UDP PROPOSALS MAP  
PROPOSED SUBMISSION VERSION 2014

Map 13.7 North Harefield Archaeological Priority Area



Map 13.8 South Harefield Archaeological Priority Area





Map 13.9 Hayes Archaeological Priority Area



Map 13.10 Hillingdon Archaeological Priority Area



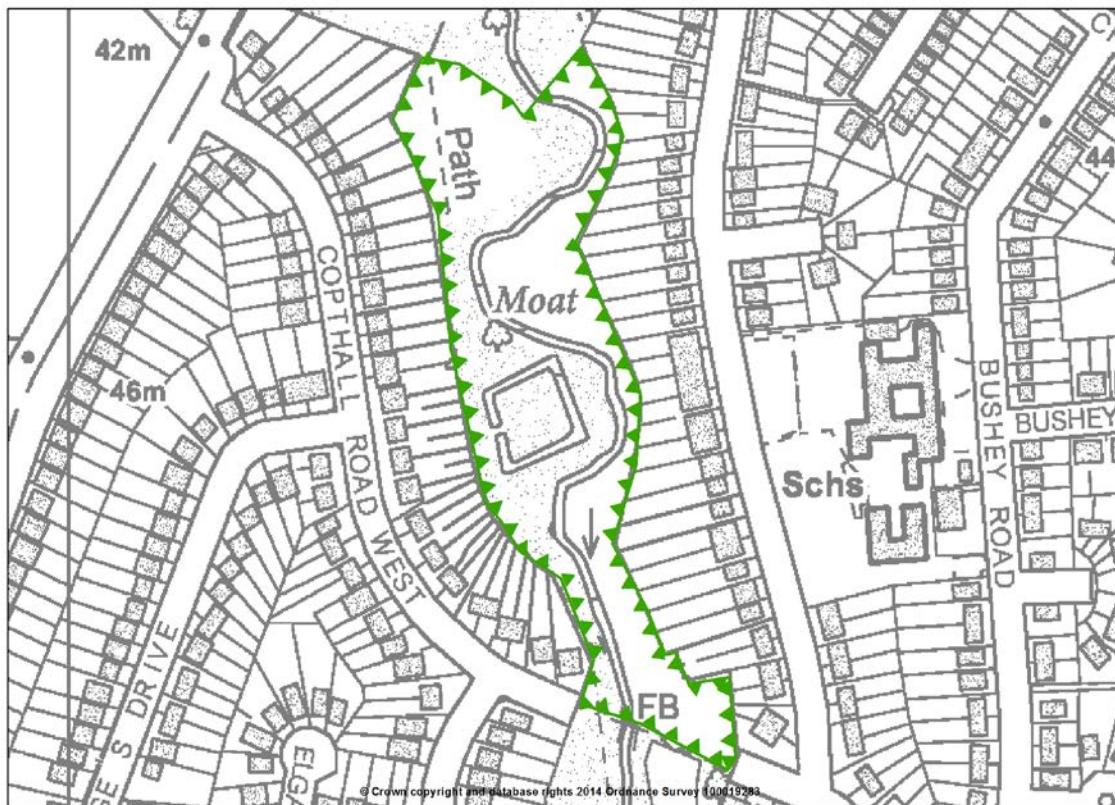


ATLAS OF PROPOSED CHANGES TO UDP PROPOSALS MAP  
PROPOSED SUBMISSION VERSION 2014

Map 13.11 Ickenham Manor Archaeological Priority Area



Map 13.12 Ickenham Pynchester Archaeological Priority Area





**Map 13.13 Ickenham Swakeleys Archaeological Priority Area**



**Map 13.14 Ickenham Village Archaeological Priority Area**





ATLAS OF PROPOSED CHANGES TO UDP PROPOSALS MAP  
PROPOSED SUBMISSION VERSION 2014

**Map 13.15 Ruislip (Motte and Bailey) Archaeological Priority Area**

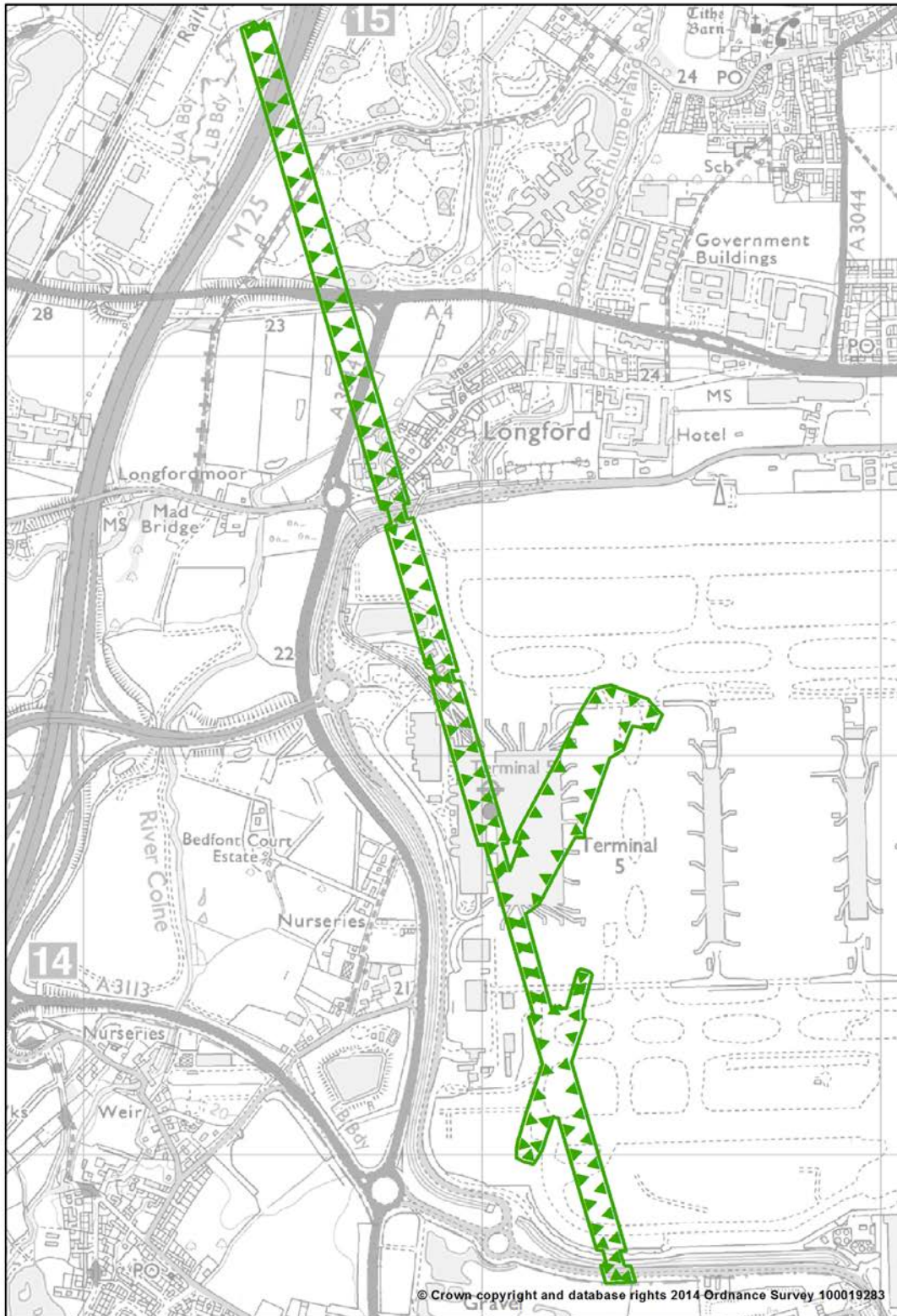


**Map 13.16 Sipson Archaeological Priority Area**

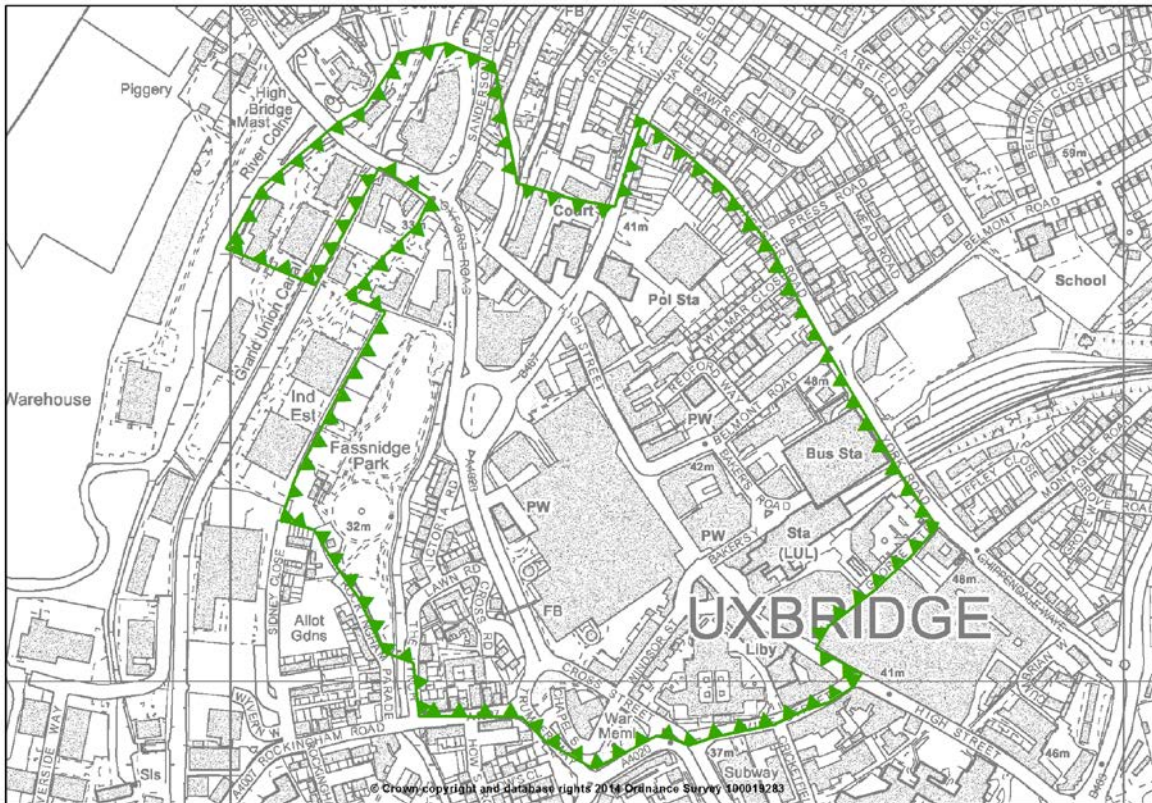




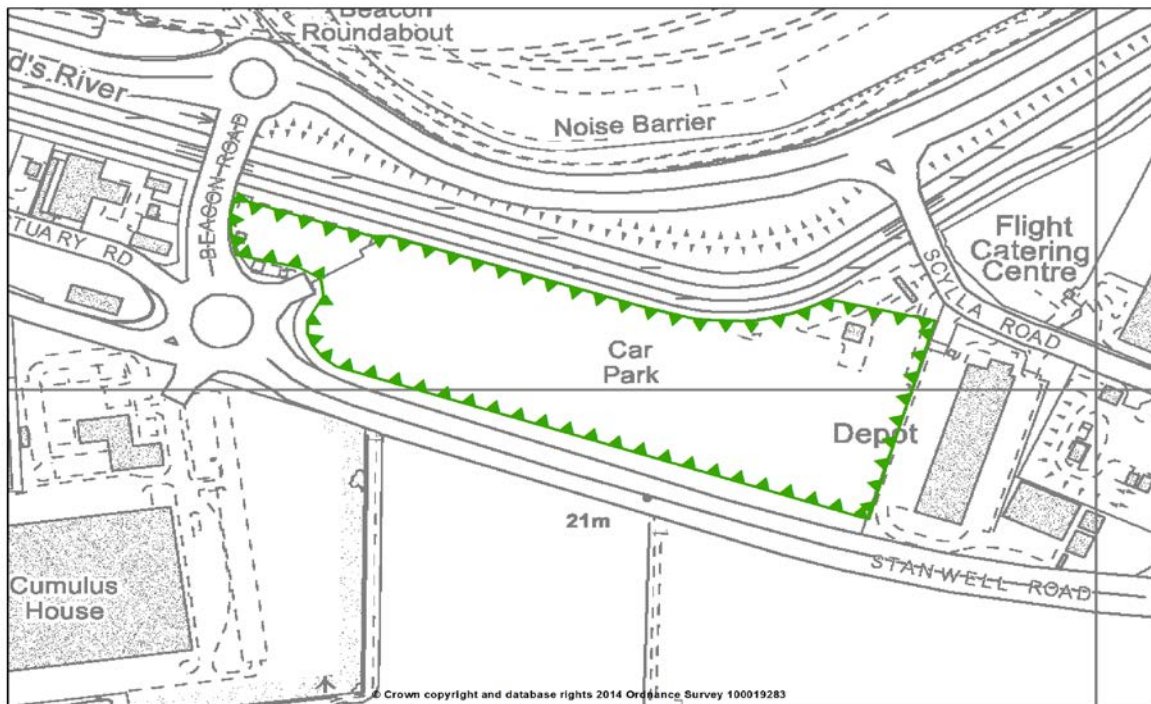
Map 13.17 Stanwell Cursus Archaeological Priority Area



**Map 13.18 Uxbridge Archaeological Priority Area**



**Map 13.19 West Bedfont Archaeological Priority Area**





ATLAS OF PROPOSED CHANGES TO UDP PROPOSALS MAP  
PROPOSED SUBMISSION VERSION 2014

**Map 13.20 West Drayton Archaeological Priority Area**

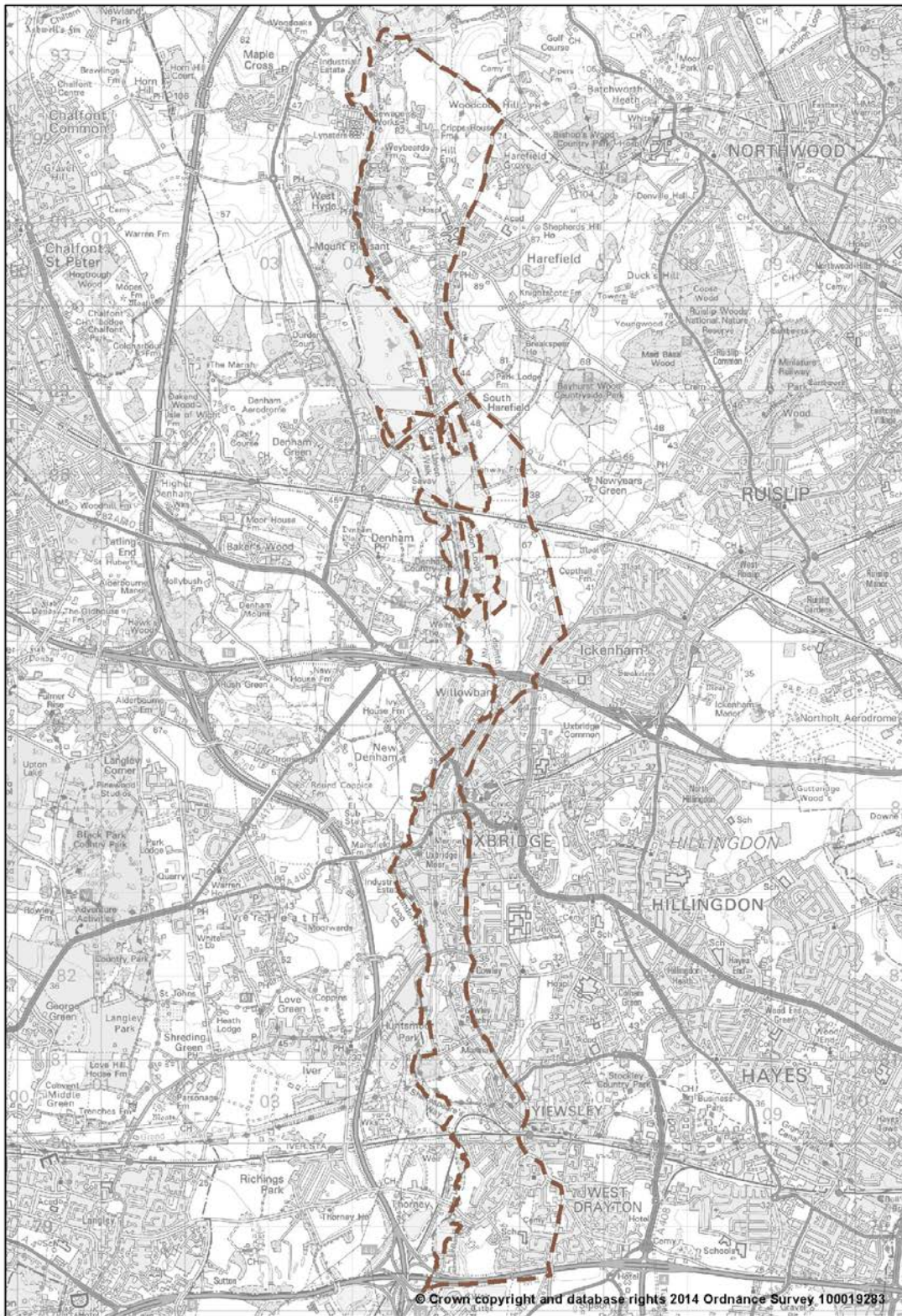


## **14. PROPOSED ARCHAEOLOGICAL PRIORITY ZONES**



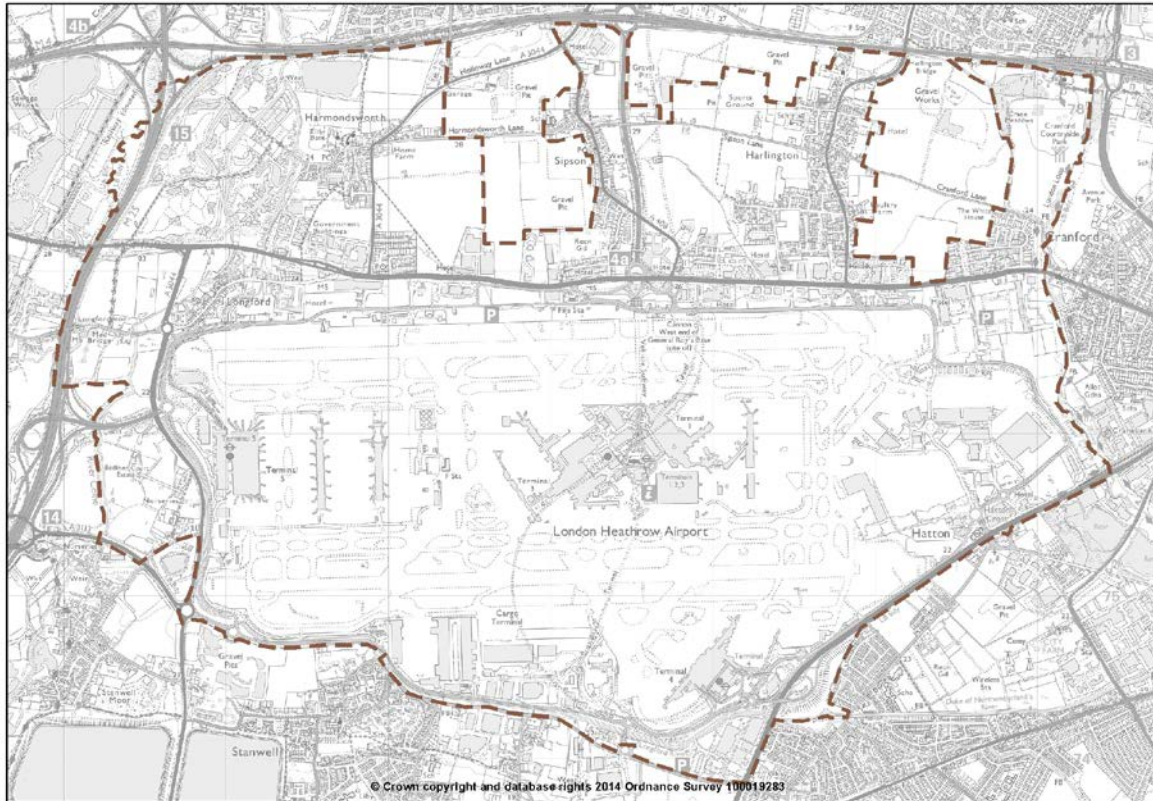
ATLAS OF PROPOSED CHANGES TO UDP PROPOSALS MAP  
PROPOSED SUBMISSION VERSION 2014

Map 14.1 Colne Valley Archaeological Priority Zone



ATLAS OF PROPOSED CHANGES TO UDP PROPOSALS MAP  
PROPOSED SUBMISSION VERSION 2014

Map 14.2 Heathrow Archaeological Priority Zone





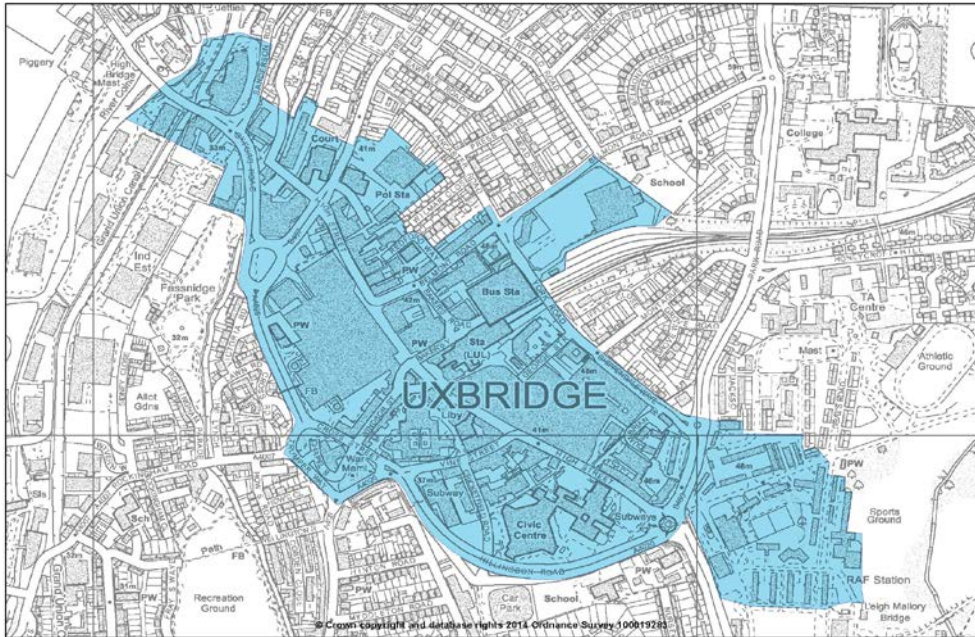
ATLAS OF PROPOSED CHANGES TO UDP PROPOSALS MAP  
PROPOSED SUBMISSION VERSION 2014

## **15. CHANGES TO CENTRE BOUNDARIES TOWN CENTRES**

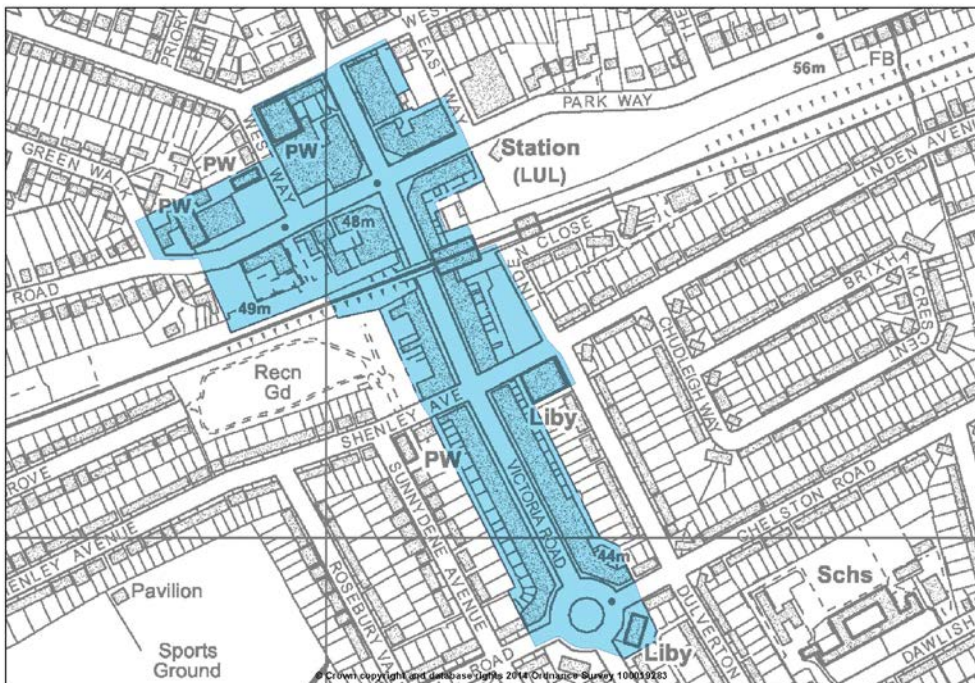


ATLAS OF PROPOSED CHANGES TO UDP PROPOSALS MAP  
PROPOSED SUBMISSION VERSION 2014

**Map 15.1 Proposed extension to the Uxbridge Town Centre (onto former RAF Uxbridge). See Local Plan Part 1 and RAF Uxbridge SPD**

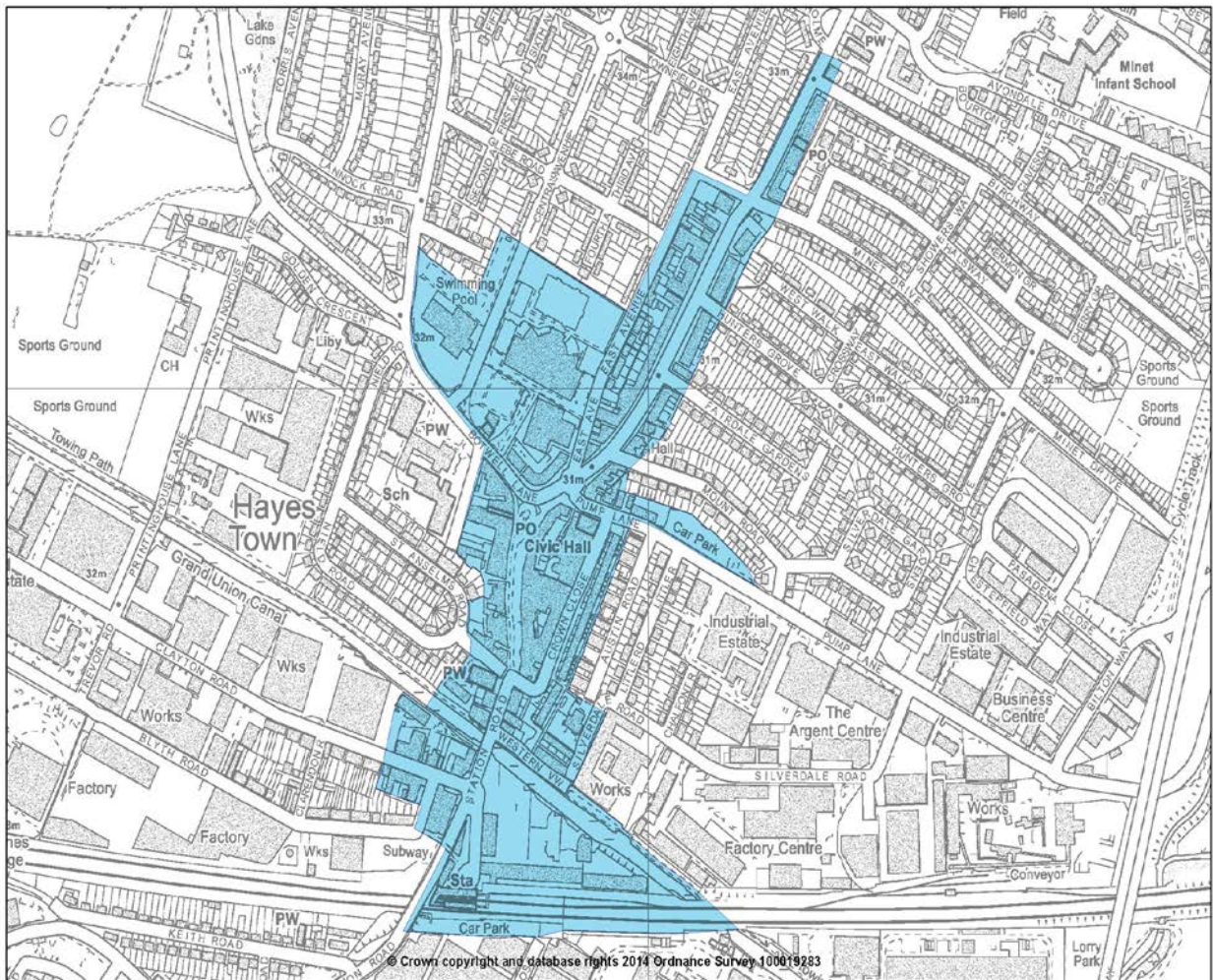


**Map 15.2 - Proposed alteration to Ruislip Manor Minor Town Centre boundary (see: Development Management Policies)**





**Map 15.3 Proposed alteration to Hayes District Town Centre boundary (see Development Management Policies)**



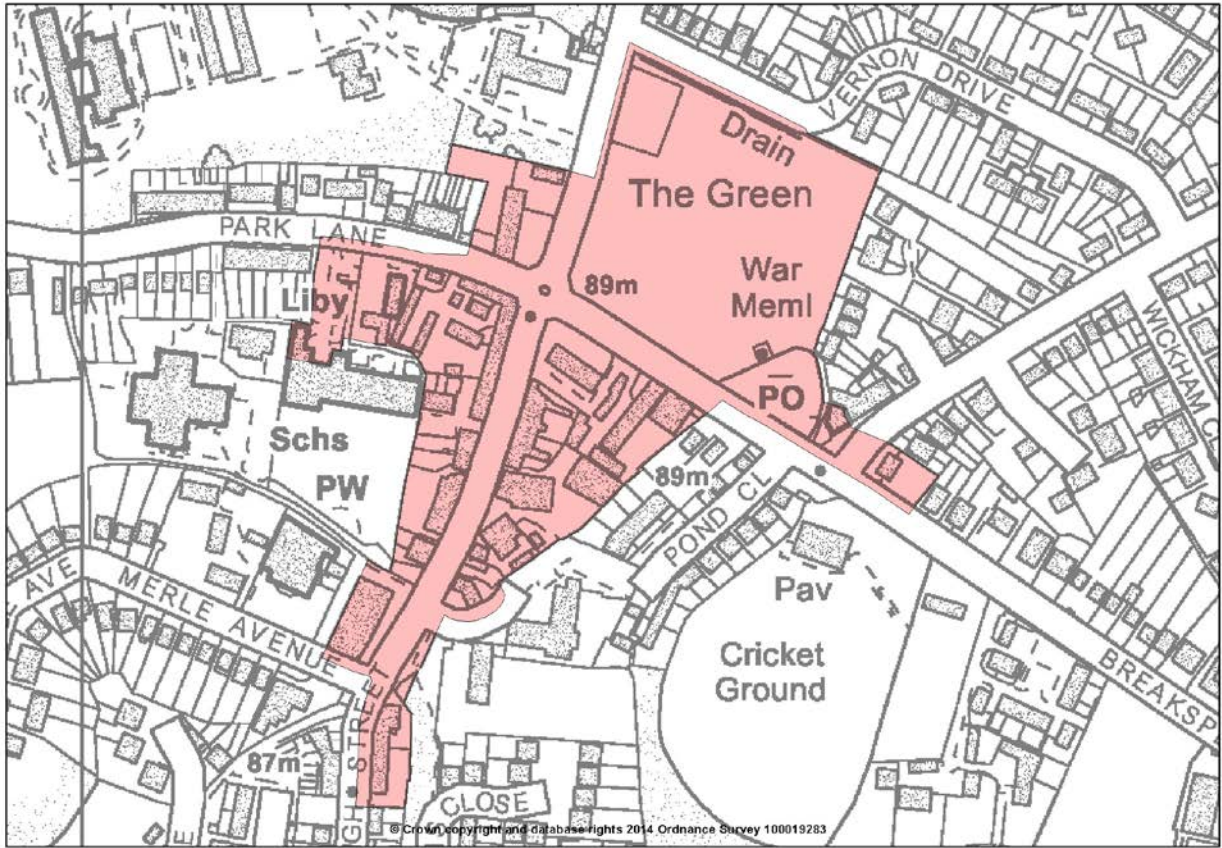


ATLAS OF PROPOSED CHANGES TO UDP PROPOSALS MAP  
PROPOSED SUBMISSION VERSION 2014

**16. CHANGES TO CENTRE  
BOUNDARIES  
LOCAL CENTRES**



**Map 16.1 Harefield Change to Local Centre Boundary  
(see Development Management Policies)**

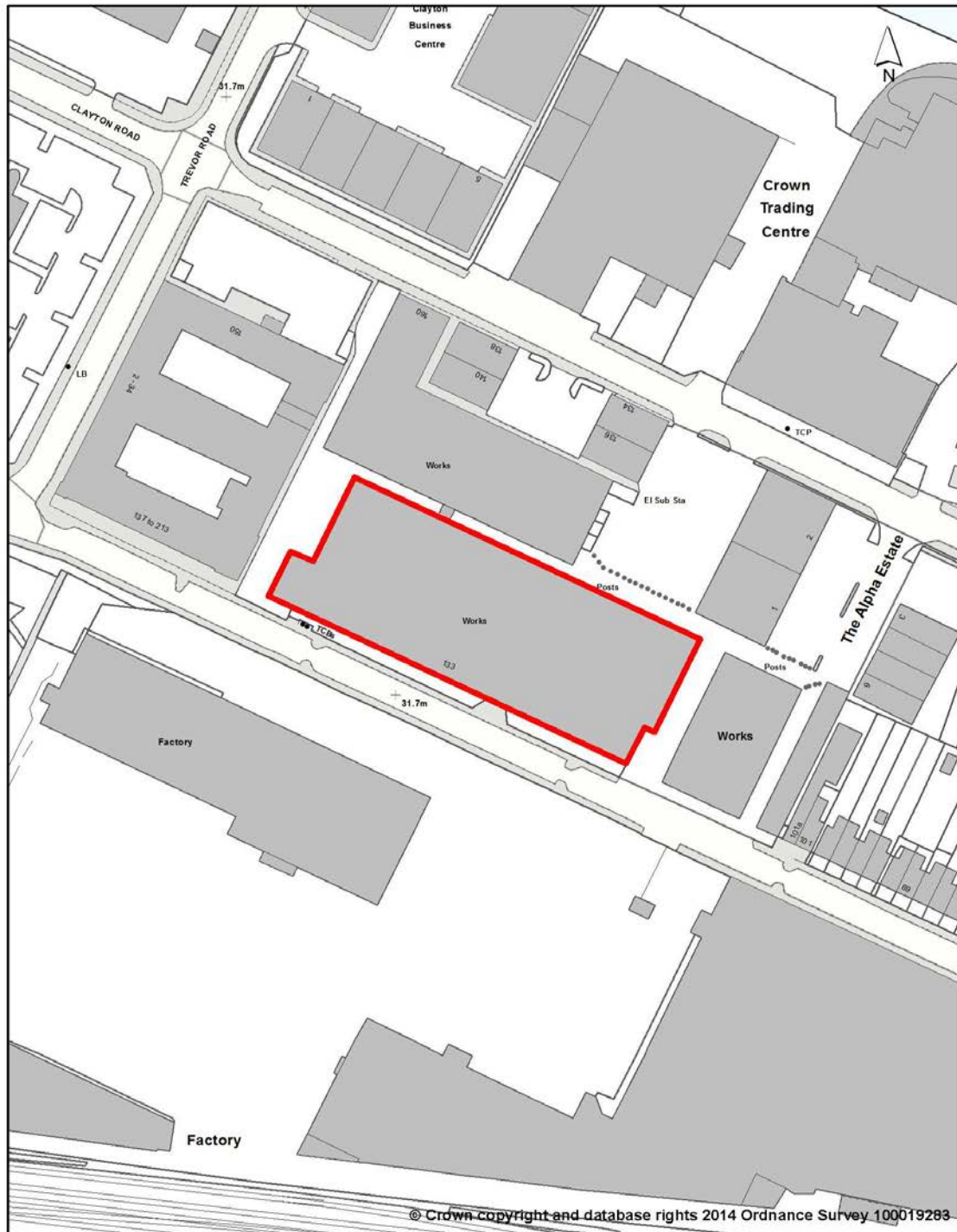


## **17. SITE ALLOCATIONS NEW HOMES**



ATLAS OF PROPOSED CHANGES TO UDP PROPOSALS MAP  
PROPOSED SUBMISSION VERSION 2014

Map 17.1



New Homes

POLICY SA 1 : Enterprise House, Hayes

ATLAS OF PROPOSED CHANGES TO UDP PROPOSALS MAP  
PROPOSED SUBMISSION VERSION 2014

Map 17.2



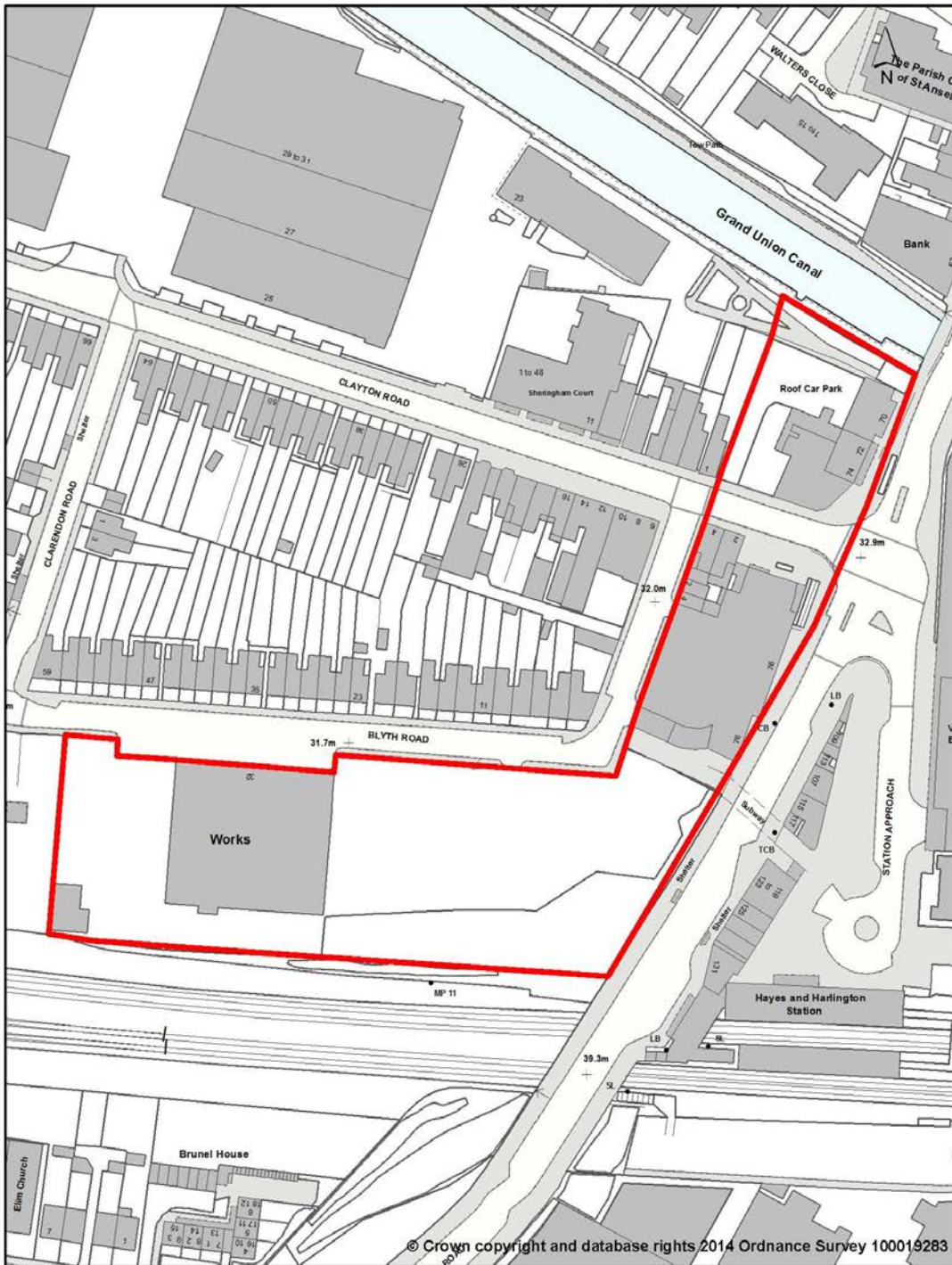
New Homes

POLICY SA 2 : The Old Vinyl Factory and Gatefold Building, Hayes



ATLAS OF PROPOSED CHANGES TO UDP PROPOSALS MAP  
PROPOSED SUBMISSION VERSION 2014

Map 17.3

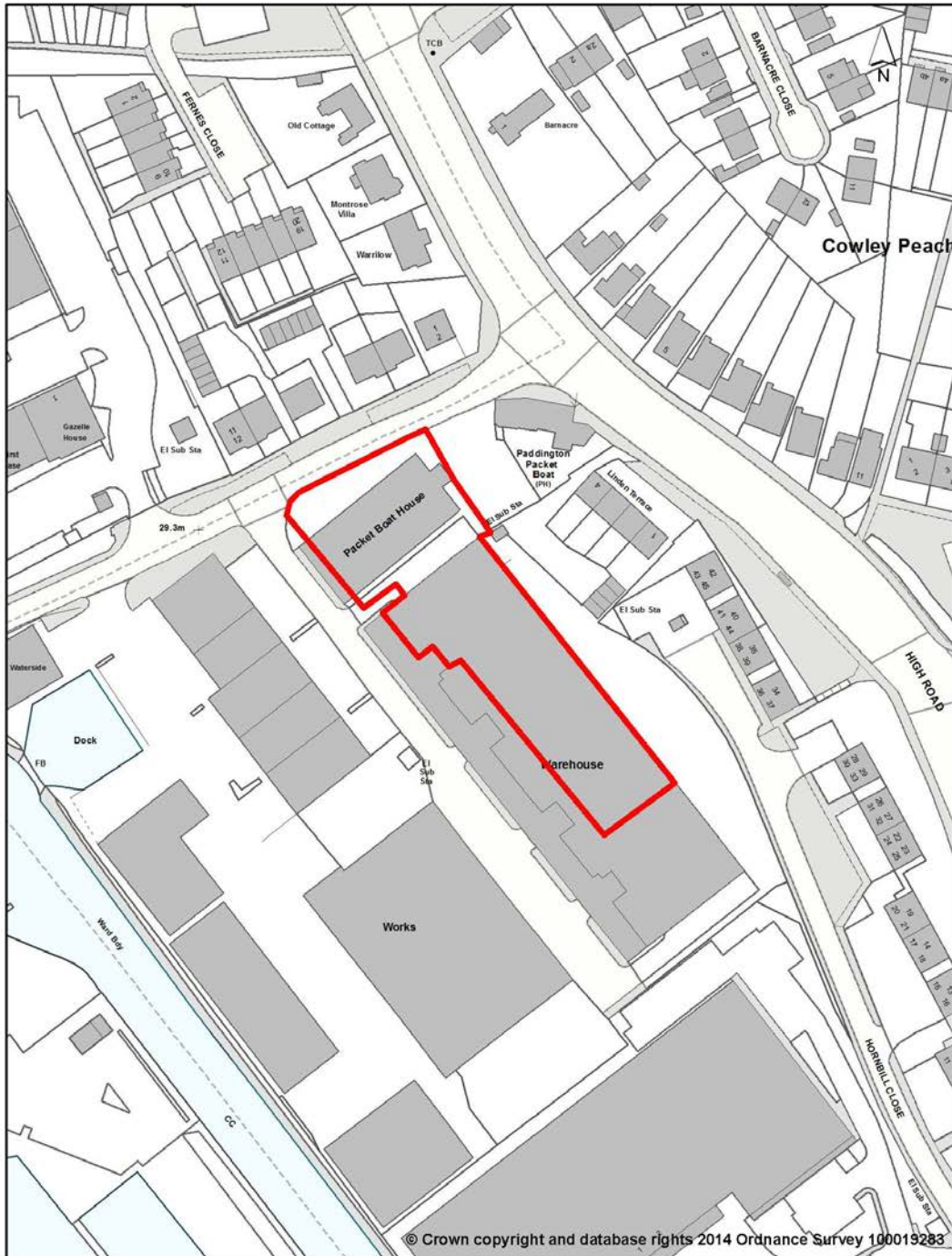


New Homes

POLICY SA 3 : Eastern End of Blyth Road, Hayes

ATLAS OF PROPOSED CHANGES TO UDP PROPOSALS MAP  
PROPOSED SUBMISSION VERSION 2014

Map 17.4



New Homes

POLICY SA 4 : Packet Boat House, Cowley



ATLAS OF PROPOSED CHANGES TO UDP PROPOSALS MAP  
PROPOSED SUBMISSION VERSION 2014

Map 17.5

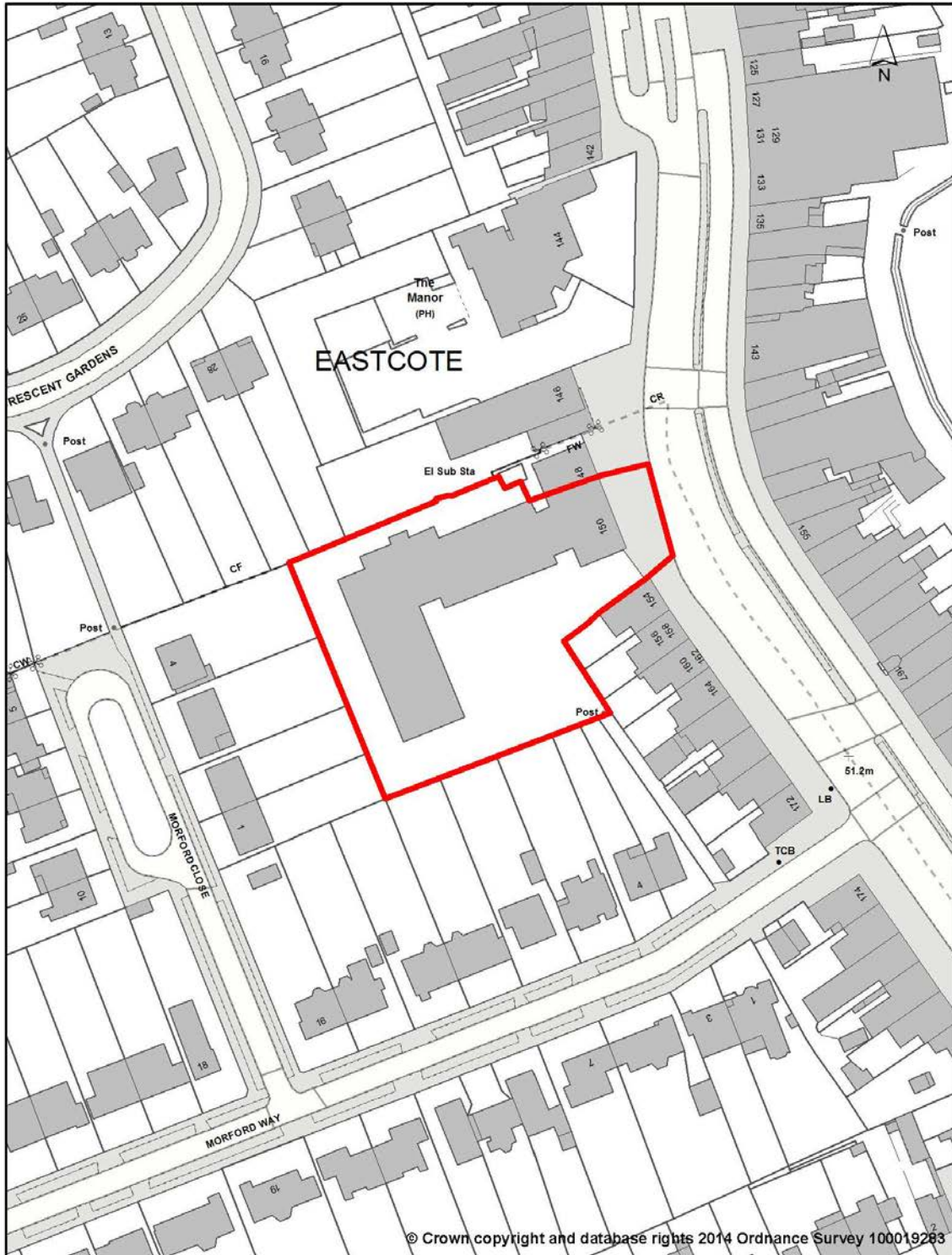


New Homes

POLICY SA 5 : Olympic House, 1A Grove Lane, Hillingdon

ATLAS OF PROPOSED CHANGES TO UDP PROPOSALS MAP  
PROPOSED SUBMISSION VERSION 2014

Map 17.6



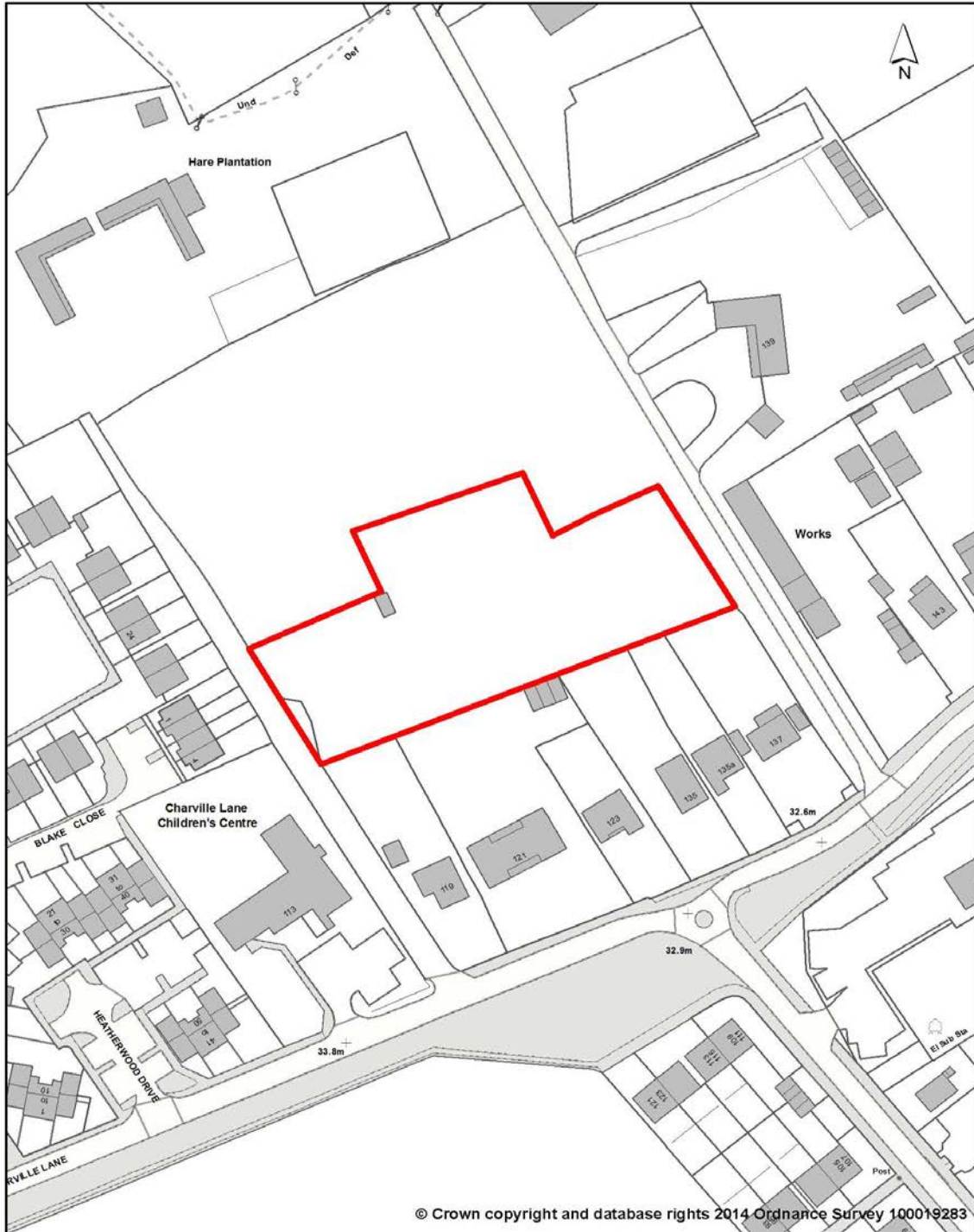
New Homes

POLICY SA 6 : Initial House, Field End Road



ATLAS OF PROPOSED CHANGES TO UDP PROPOSALS MAP  
PROPOSED SUBMISSION VERSION 2014

Map 17.7



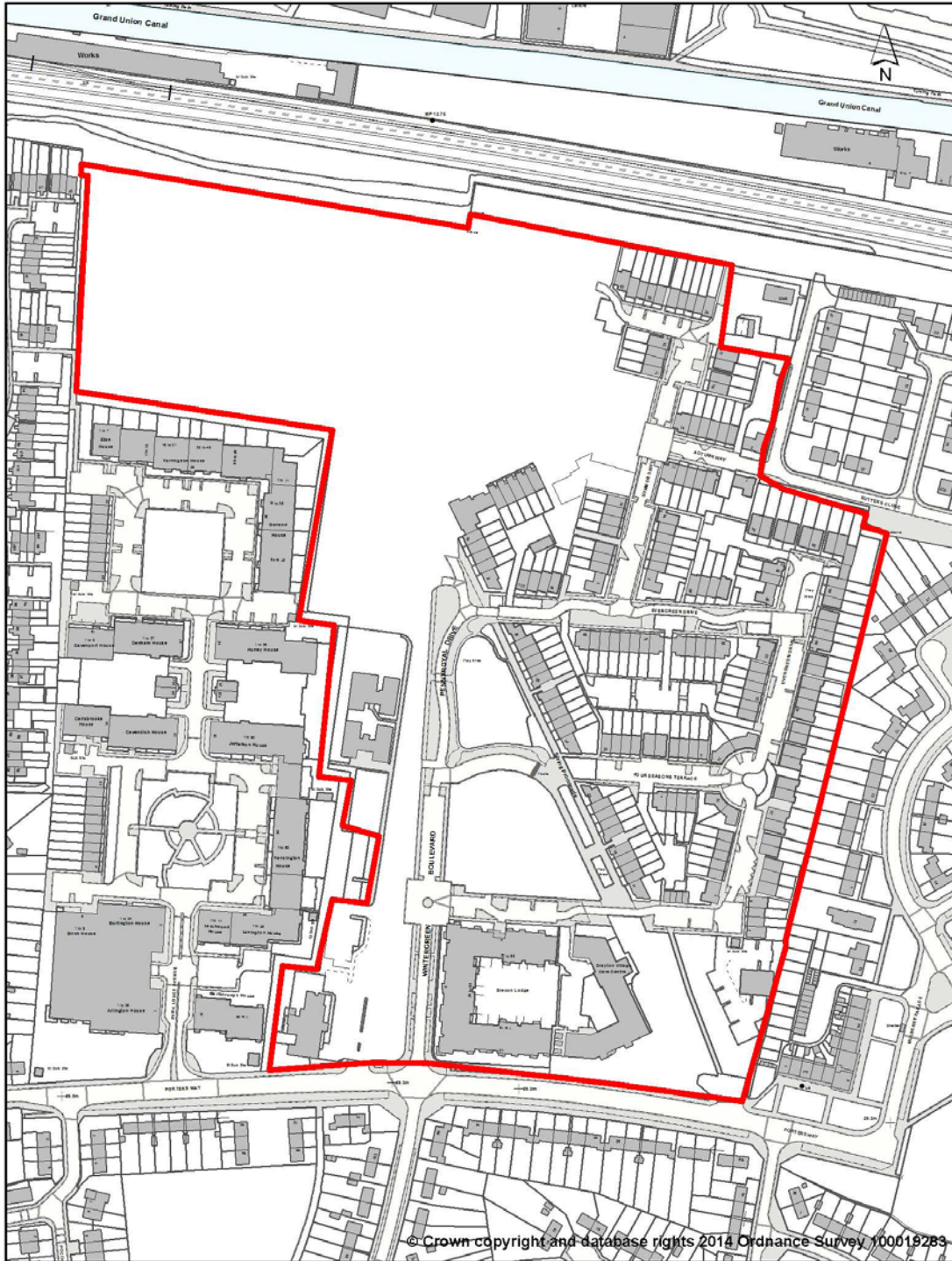
New Homes

POLICY SA 7 : Land to the rear of 119-137 Charville Lane, Hayes

Note: No SA8 Site

ATLAS OF PROPOSED CHANGES TO UDP PROPOSALS MAP  
PROPOSED SUBMISSION VERSION 2014

Map 17.8

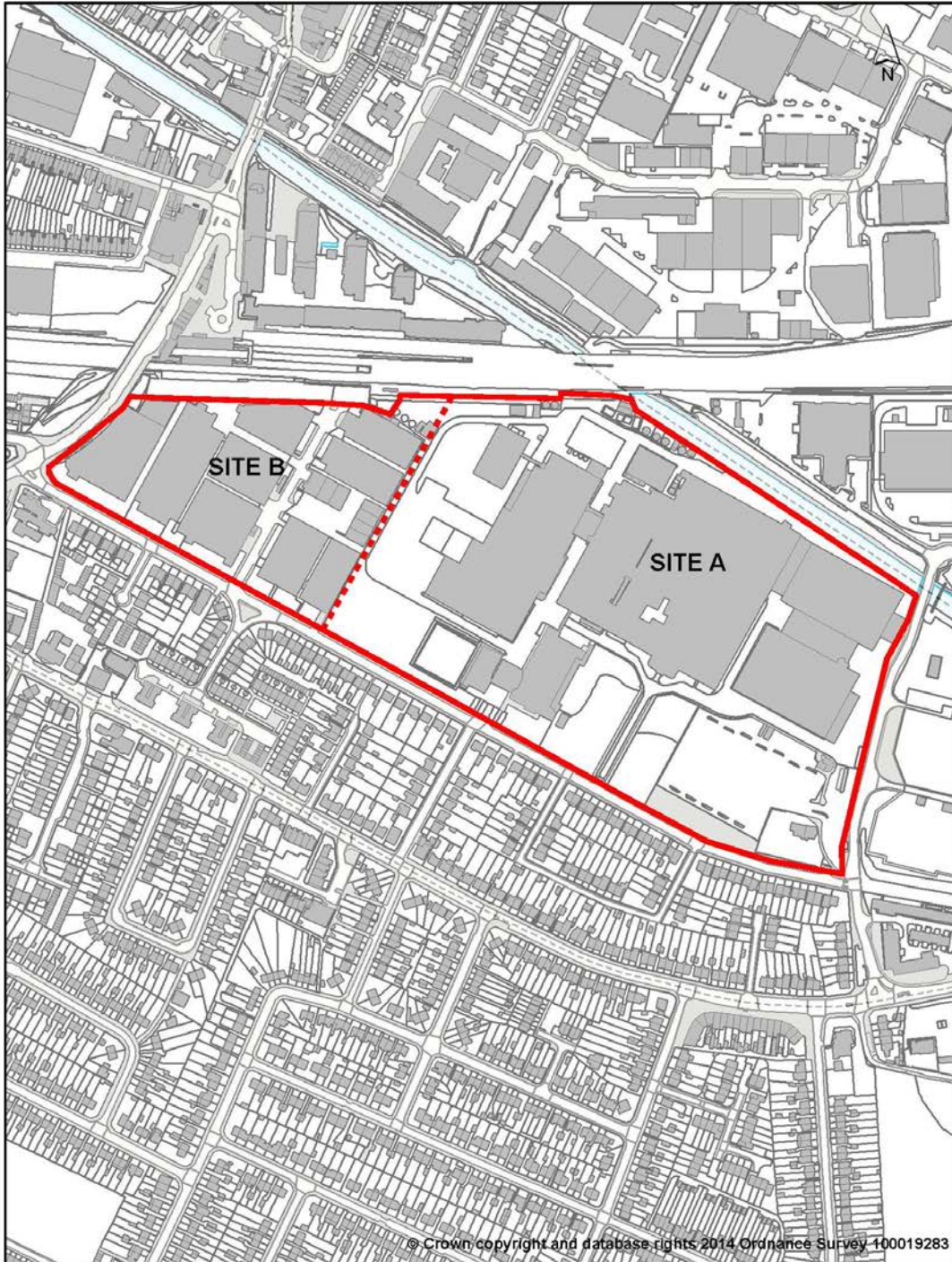


New Homes

POLICY SA 9 : Former NATS Site, Porters Way, West Drayton



Map 17.9



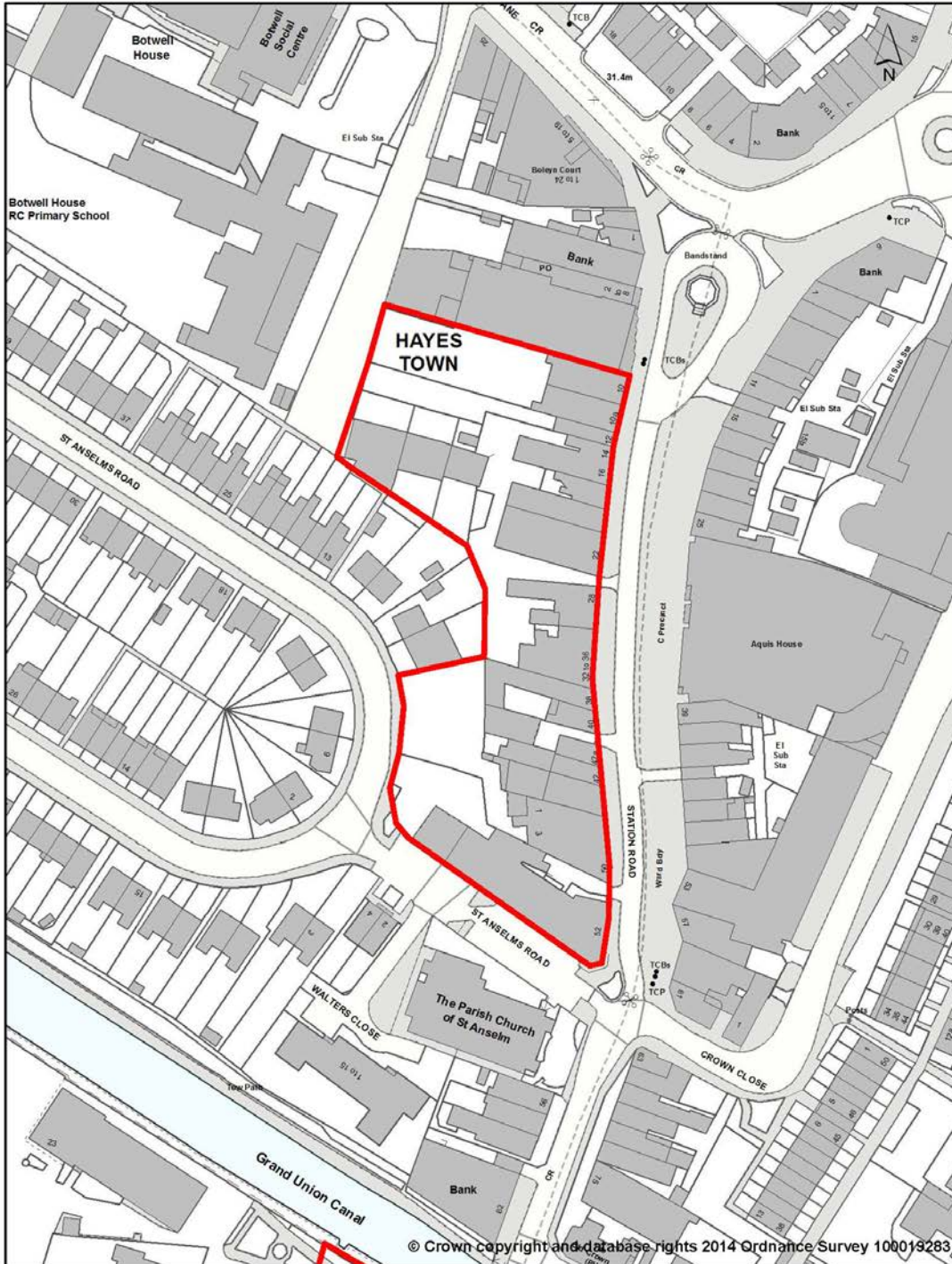
New Homes

POLICY SA 10 : Land to the south of the Railway, including Nestles Site, Nestles Avenue, Hayes



ATLAS OF PROPOSED CHANGES TO UDP PROPOSALS MAP  
PROPOSED SUBMISSION VERSION 2014

Map 17.10



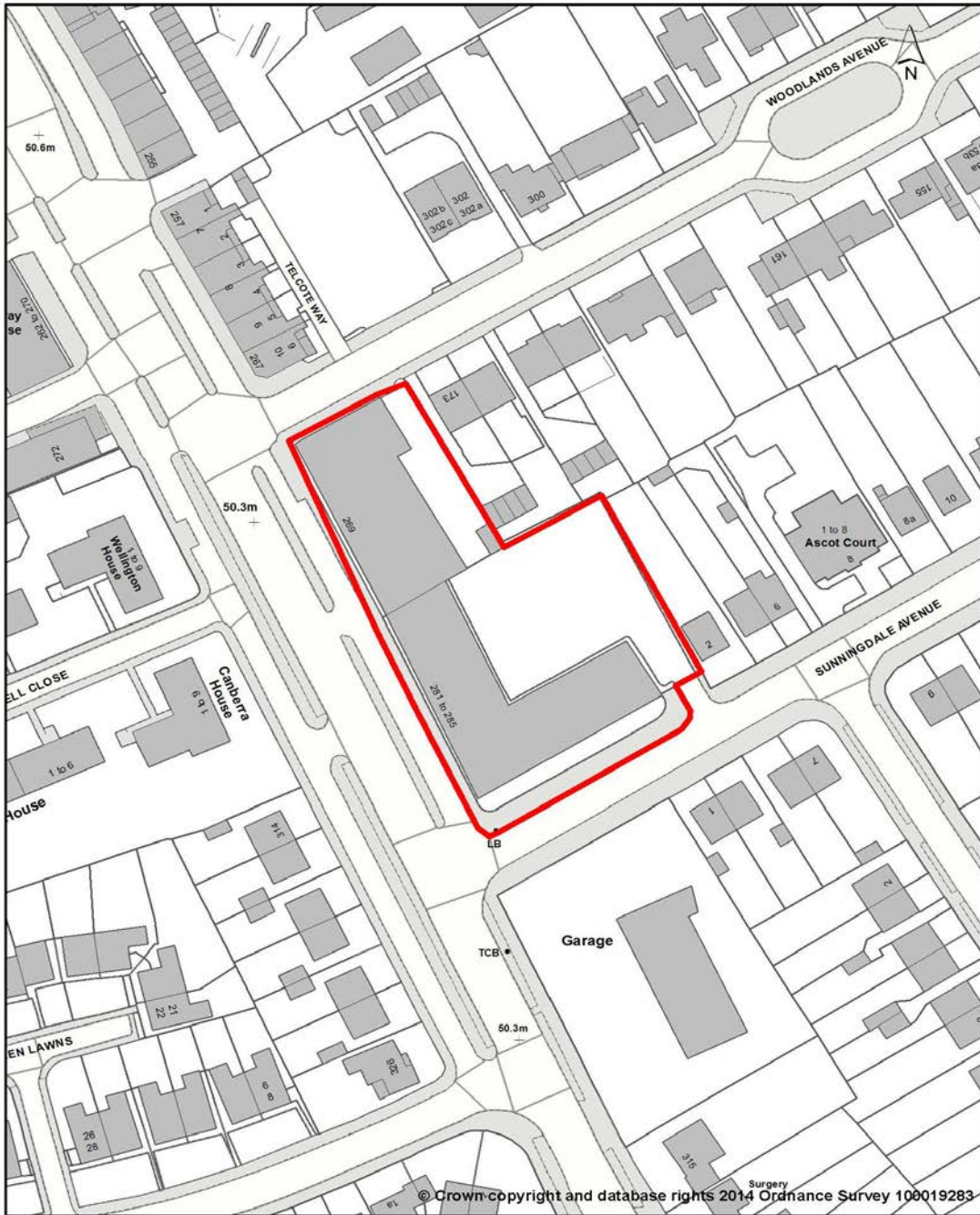
New Homes

POLICY SA 11 : Western Core, Hayes



ATLAS OF PROPOSED CHANGES TO UDP PROPOSALS MAP  
PROPOSED SUBMISSION VERSION 2014

Map 17.11



New Homes

POLICY SA 12 : 269-285 Field End Road, Eastcote

ATLAS OF PROPOSED CHANGES TO UDP PROPOSALS MAP  
PROPOSED SUBMISSION VERSION 2014

Map 17.12



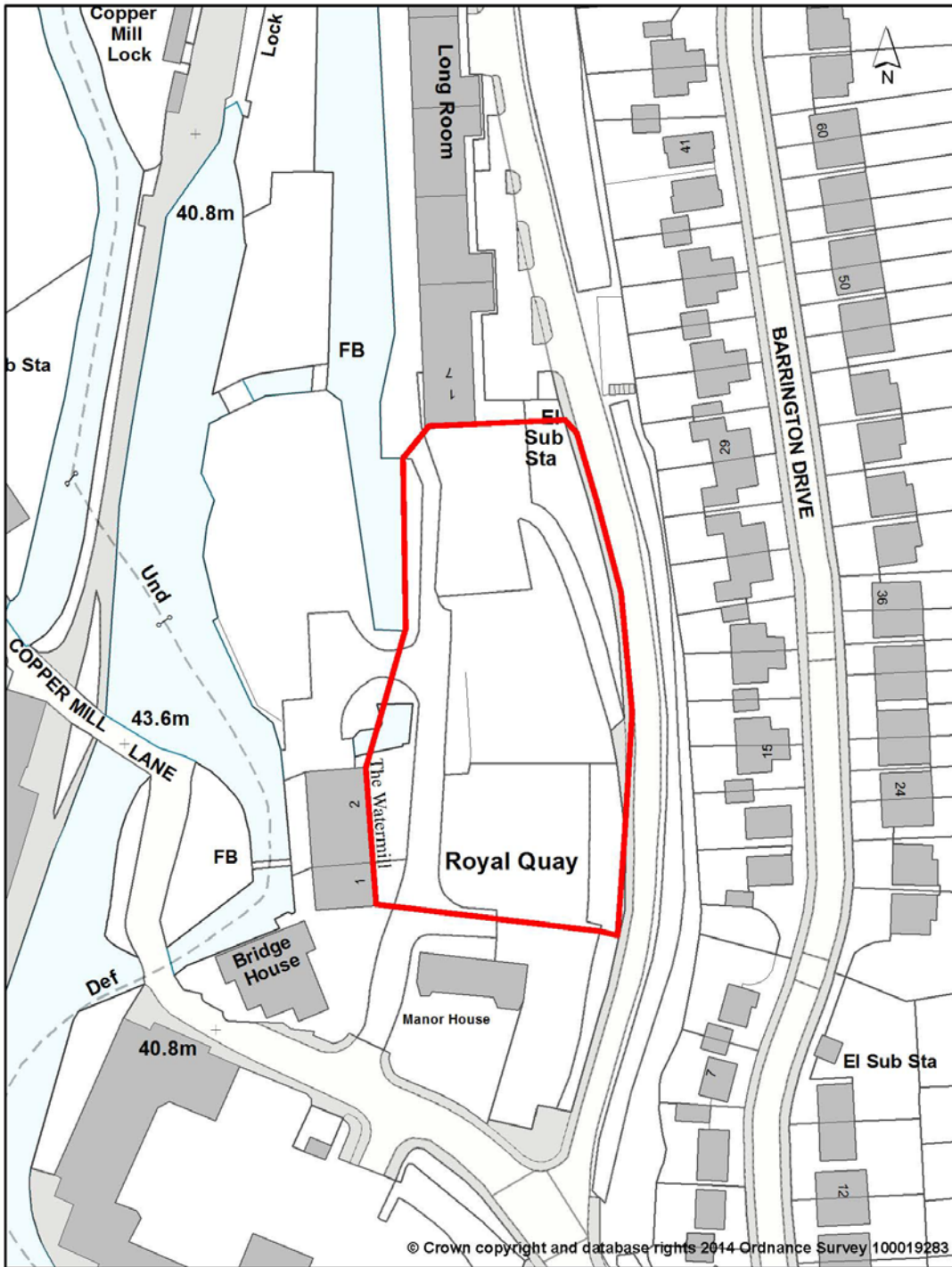
New Homes

POLICY SA 13 : Charles Wilson Engineers, Uxbridge Road



ATLAS OF PROPOSED CHANGES TO UDP PROPOSALS MAP  
PROPOSED SUBMISSION VERSION 2014

Map 17.13



New Homes

POLICY SA 12 : Royal Quay, Summerhouse Lane, Harefield

ATLAS OF PROPOSED CHANGES TO UDP PROPOSALS MAP  
PROPOSED SUBMISSION VERSION 2014

Map 17.14



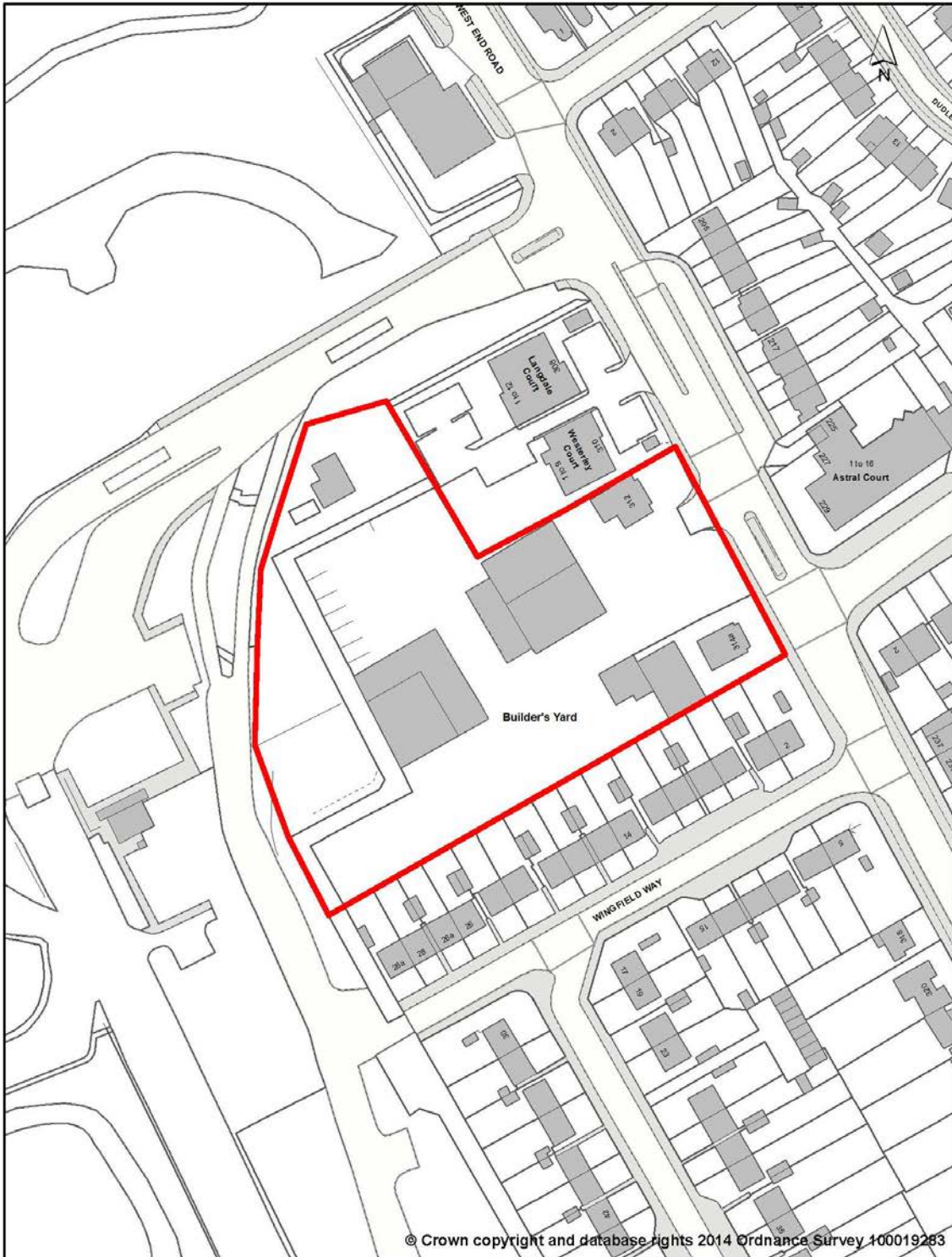
New Homes

POLICY SA 13 : Charles Wilson Engineers, Uxbridge Road



ATLAS OF PROPOSED CHANGES TO UDP PROPOSALS MAP  
PROPOSED SUBMISSION VERSION 2014

Map 17.15



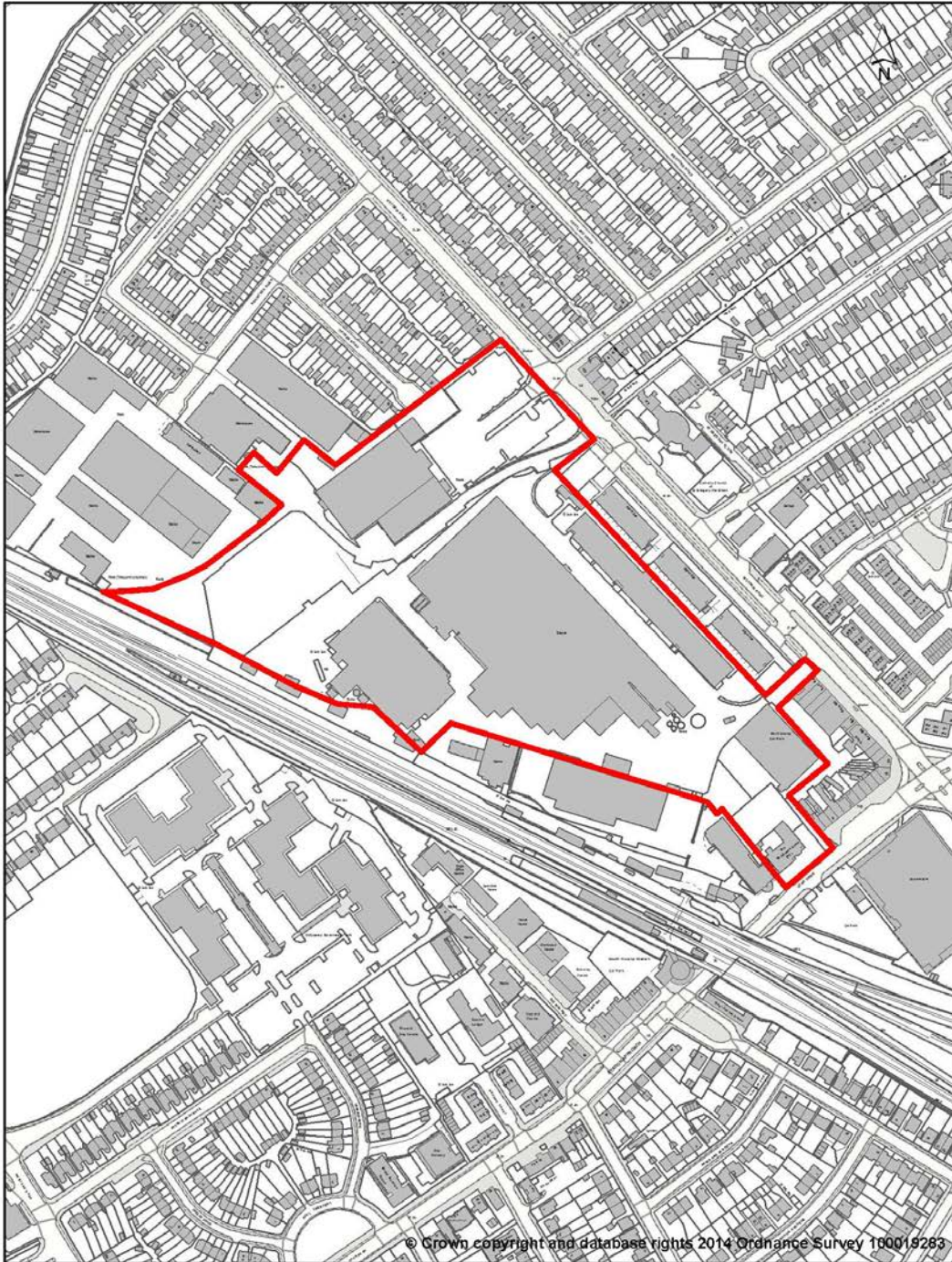
New Homes

POLICY SA 16 : West End Road, South Ruislip



ATLAS OF PROPOSED CHANGES TO UDP PROPOSALS MAP  
PROPOSED SUBMISSION VERSION 2014

Map 17.16



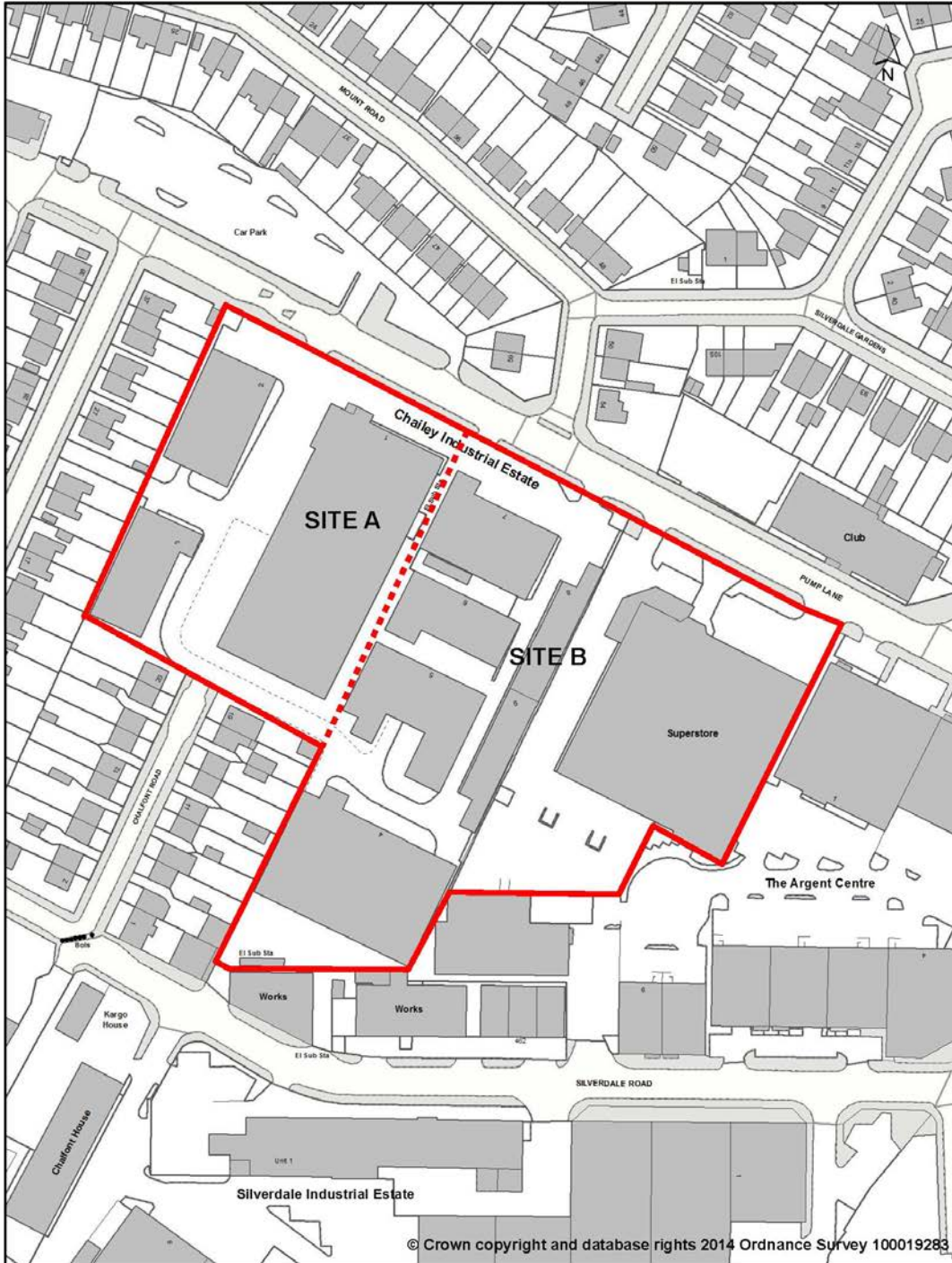
New Homes

POLICY SA 17 : Braintree Road, South Ruislip



ATLAS OF PROPOSED CHANGES TO UDP PROPOSALS MAP  
PROPOSED SUBMISSION VERSION 2014

Map 17.17

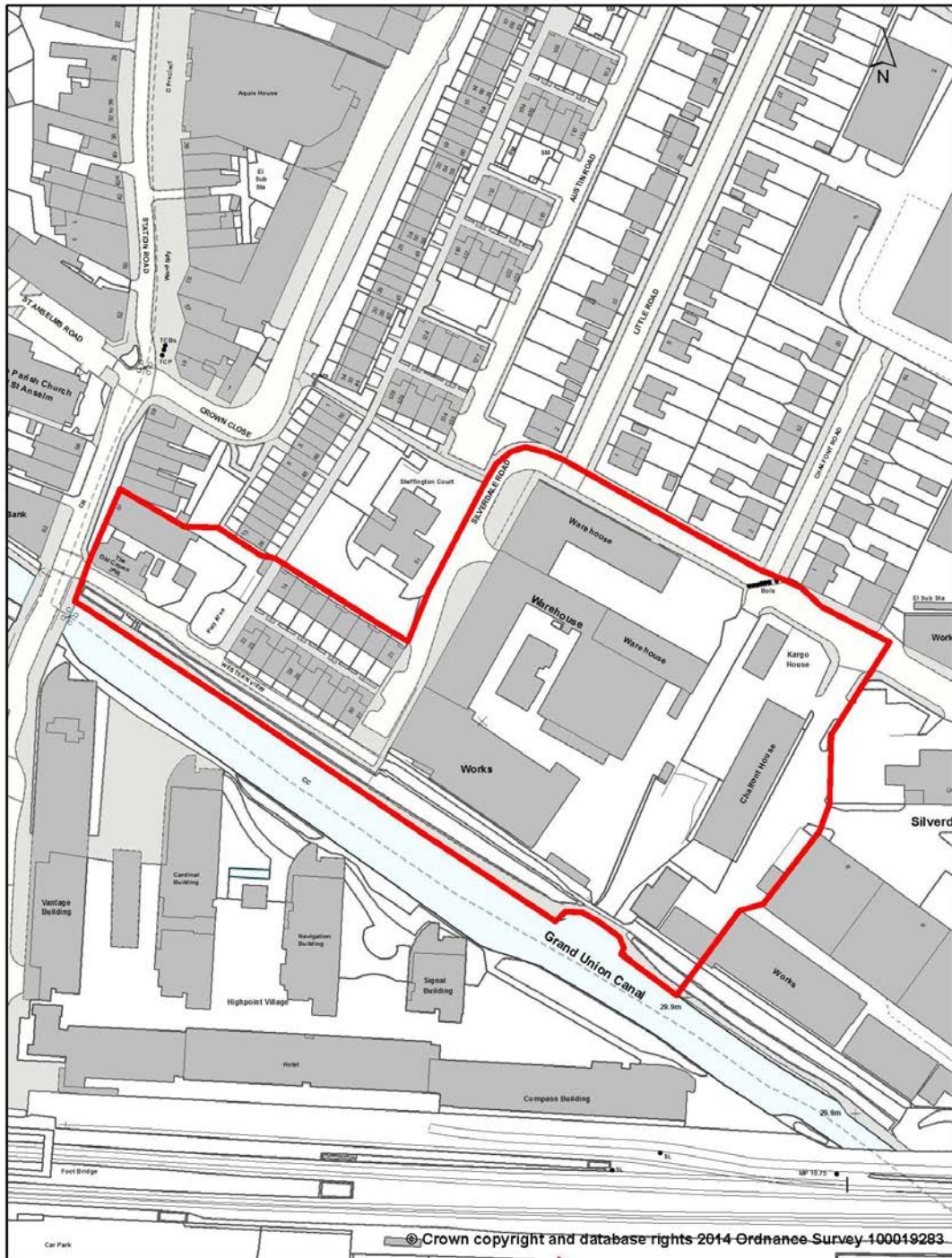


New Homes

POLICY SA 18 : Chailey Industrial Estate, Pump Lane

ATLAS OF PROPOSED CHANGES TO UDP PROPOSALS MAP  
PROPOSED SUBMISSION VERSION 2014

Map 17.18



New Homes

POLICY SA 19 : Silverdale Road / Western View, Hayes



ATLAS OF PROPOSED CHANGES TO UDP PROPOSALS MAP  
PROPOSED SUBMISSION VERSION 2014

Map 17.19

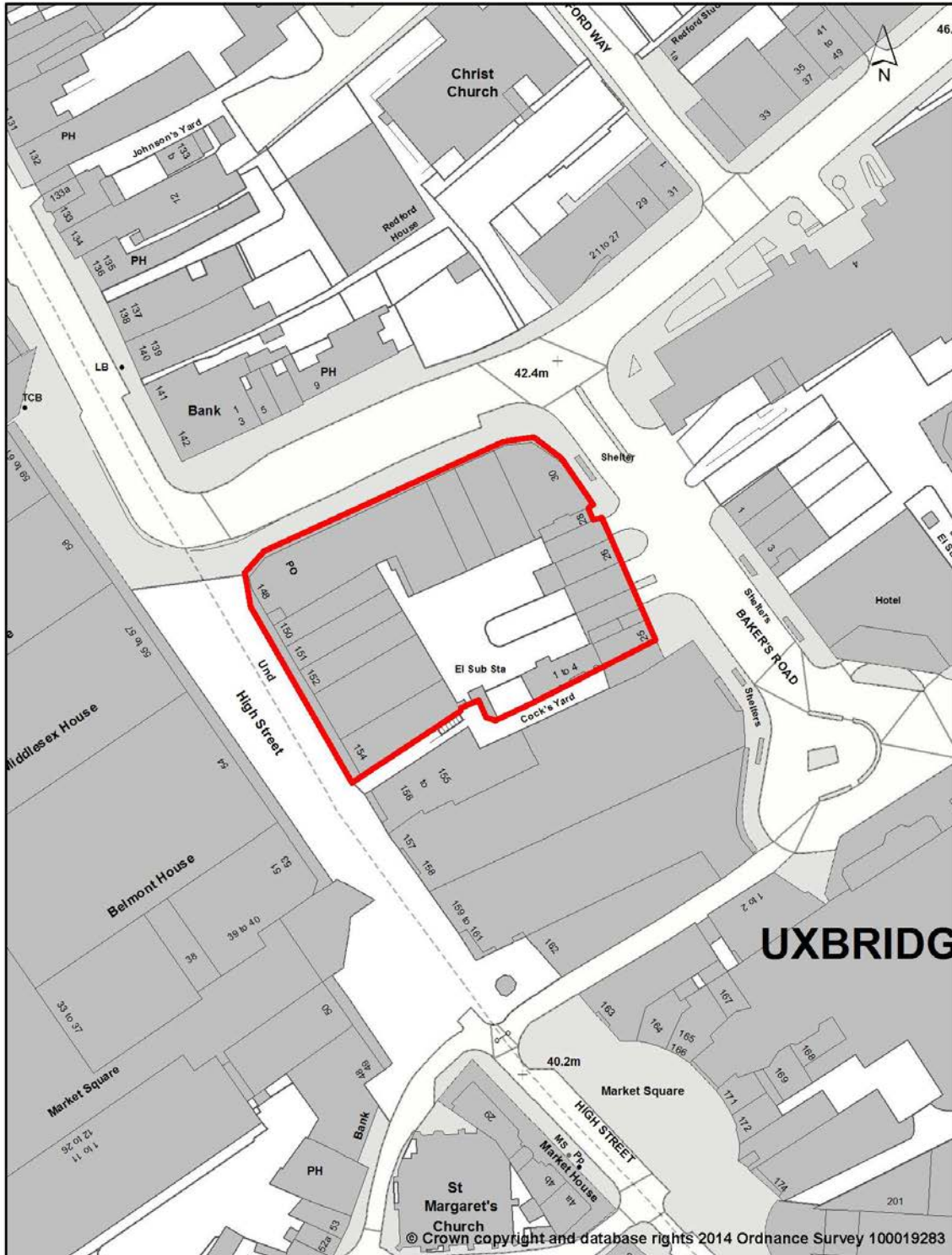


New Homes

POLICY SA 20 : Long Lane, Hillingdon

ATLAS OF PROPOSED CHANGES TO UDP PROPOSALS MAP  
PROPOSED SUBMISSION VERSION 2014

Map 17.20



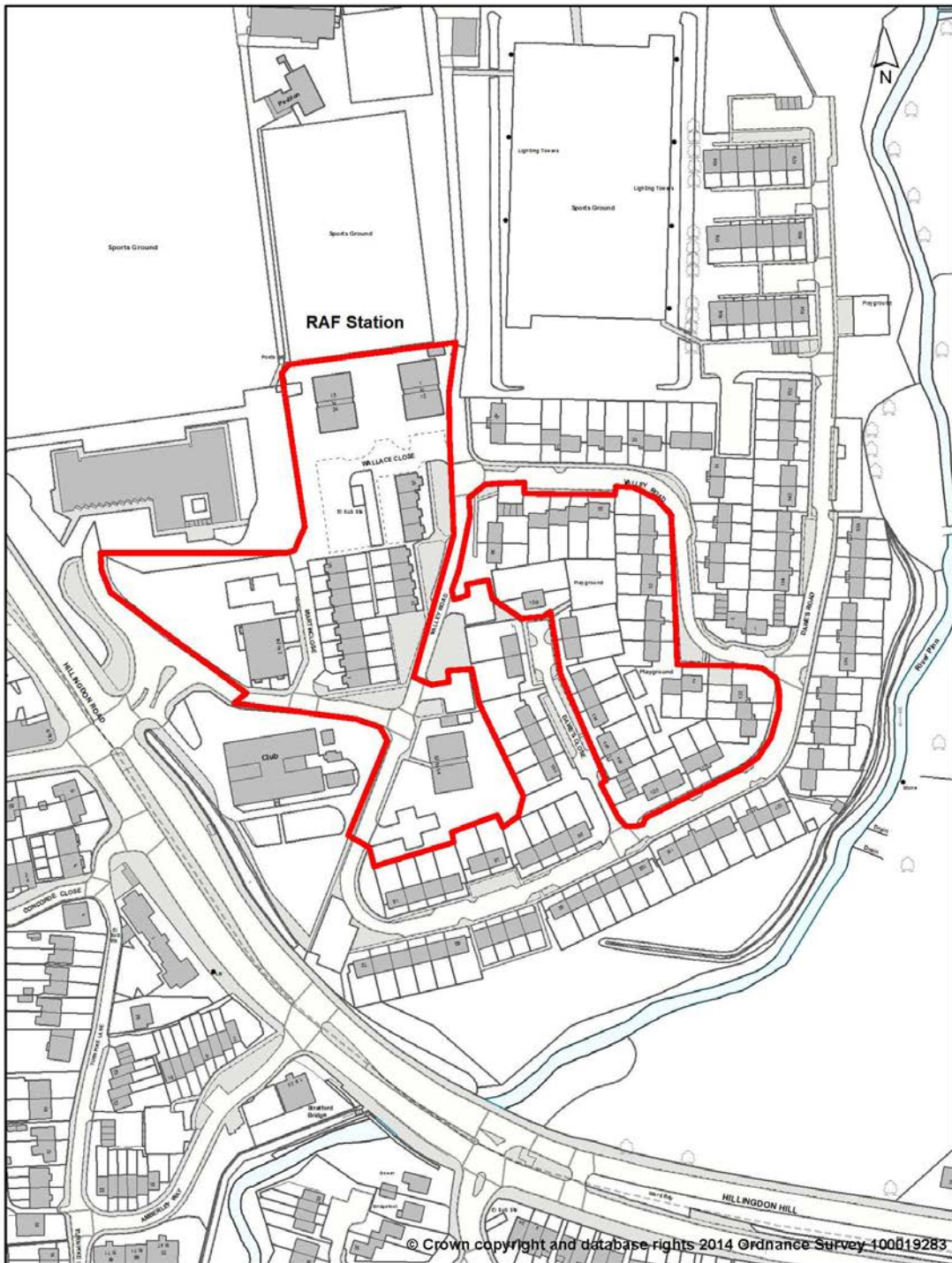
New Homes

POLICY SA 21 : 148-154 High Street / 25-30 Bakers Road (WH Smith), Uxbridge



ATLAS OF PROPOSED CHANGES TO UDP PROPOSALS MAP  
PROPOSED SUBMISSION VERSION 2014

Map 17.21

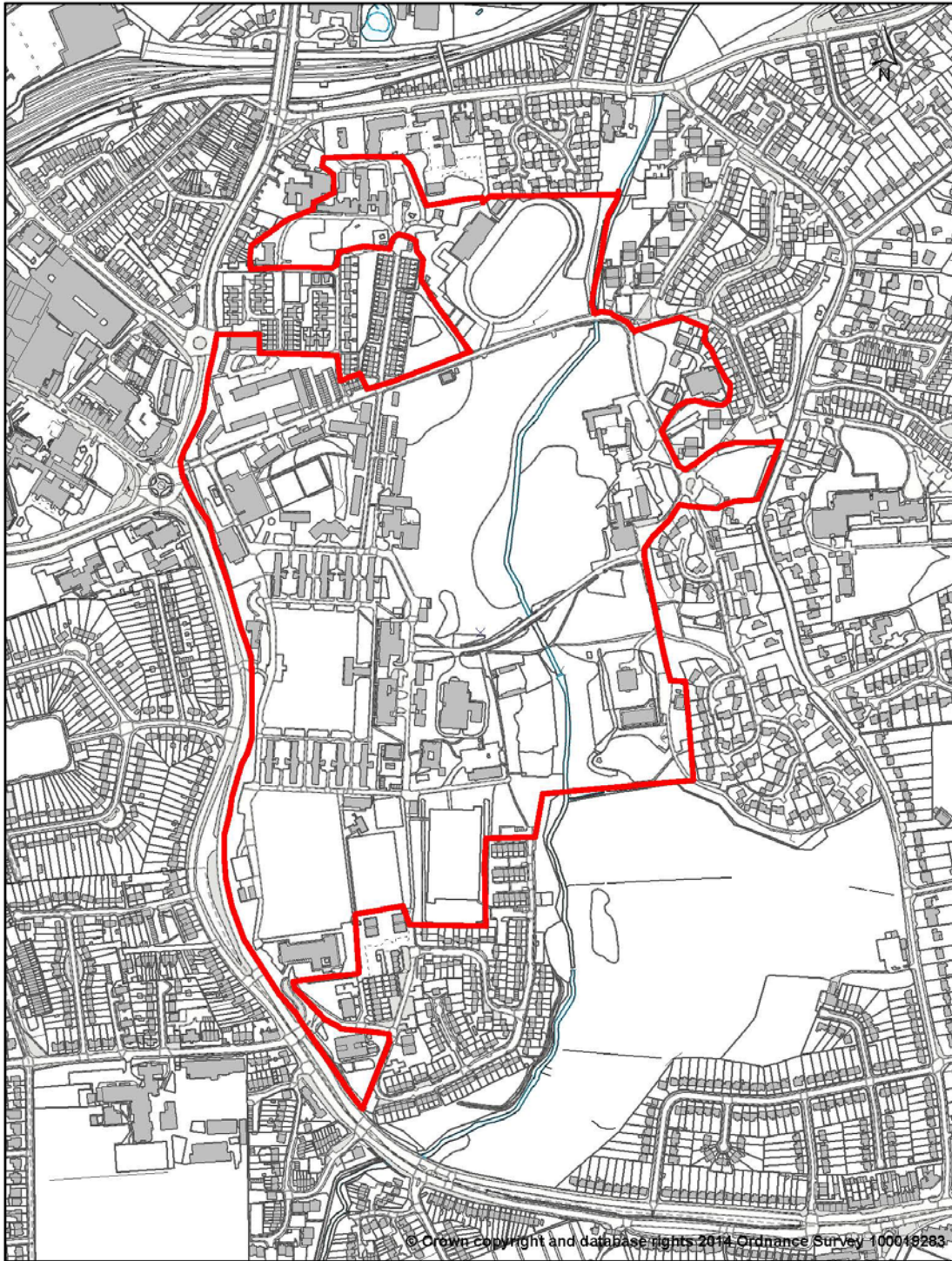


New Homes

POLICY SA 22 : Martin Close and Valley Road

ATLAS OF PROPOSED CHANGES TO UDP PROPOSALS MAP  
PROPOSED SUBMISSION VERSION 2014

Map 17.22



New Homes

POLICY SA 23 : St Andrews Park



Map 17.23

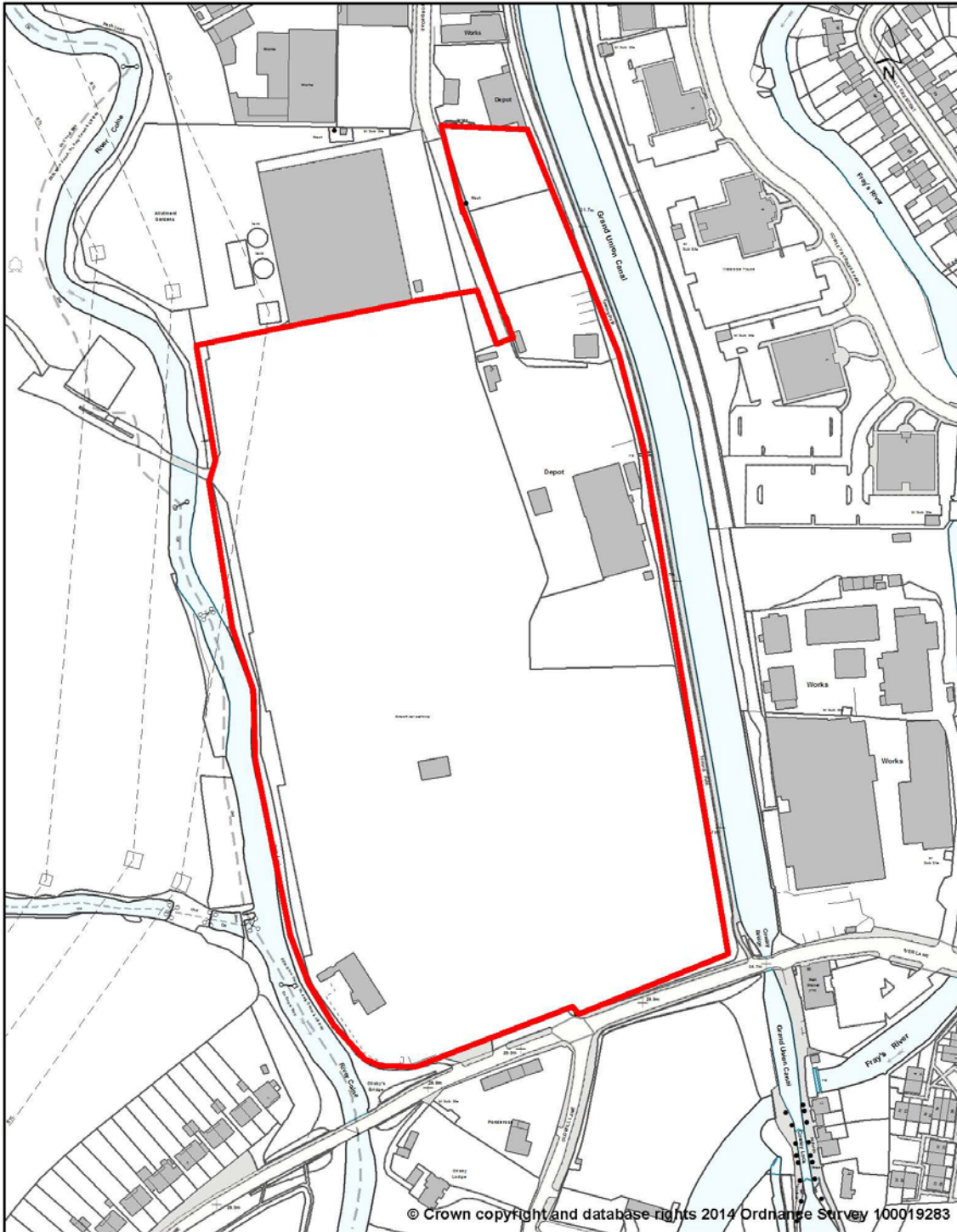


New Homes

POLICY SA 24 : Master Brewer and Hillingdon Circus

ATLAS OF PROPOSED CHANGES TO UDP PROPOSALS MAP  
PROPOSED SUBMISSION VERSION 2014

Map 17.24



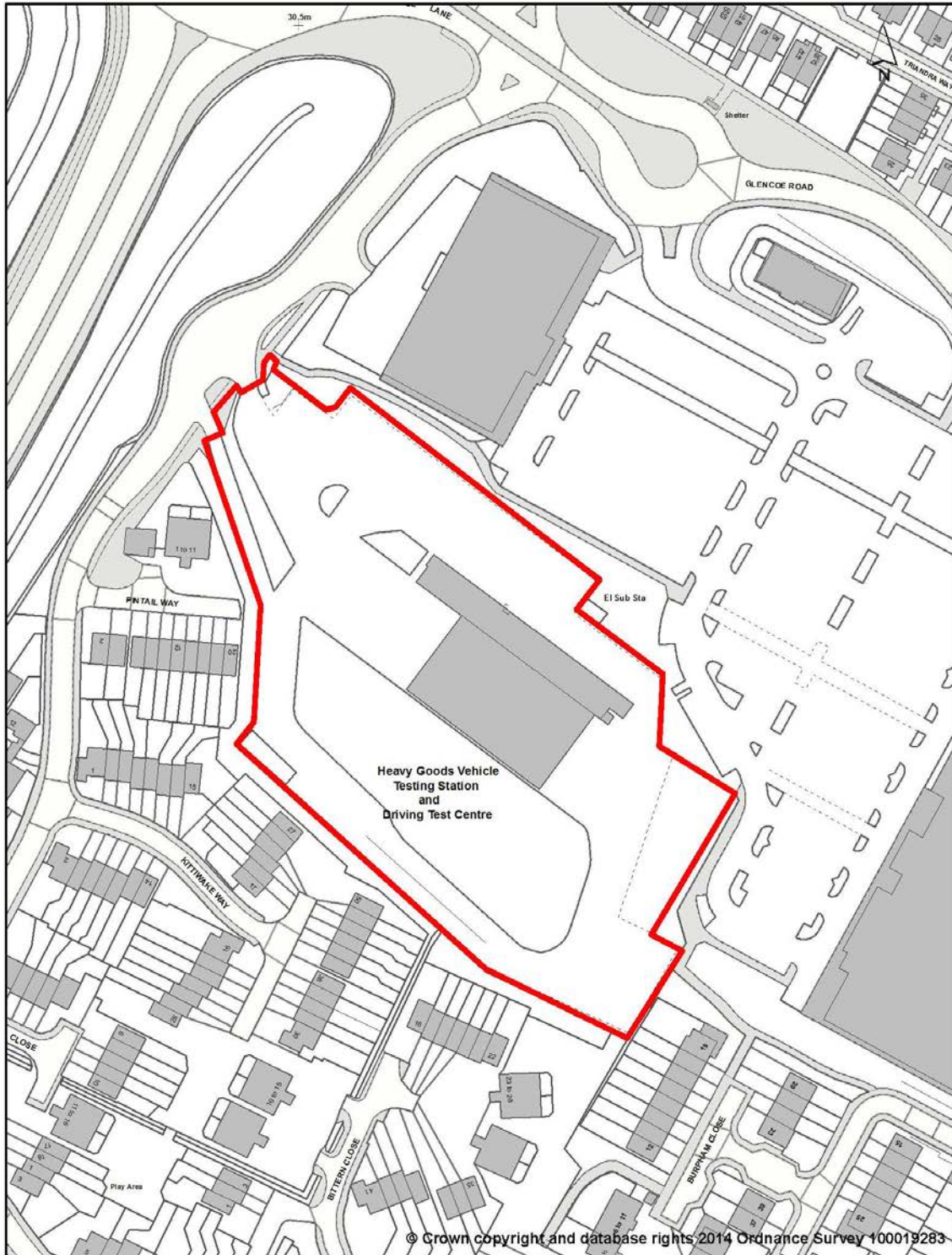
New Homes

POLICY SA 25 : Cape Boards Site, Iver Lane, Cowley



ATLAS OF PROPOSED CHANGES TO UDP PROPOSALS MAP  
PROPOSED SUBMISSION VERSION 2014

Map 17.25

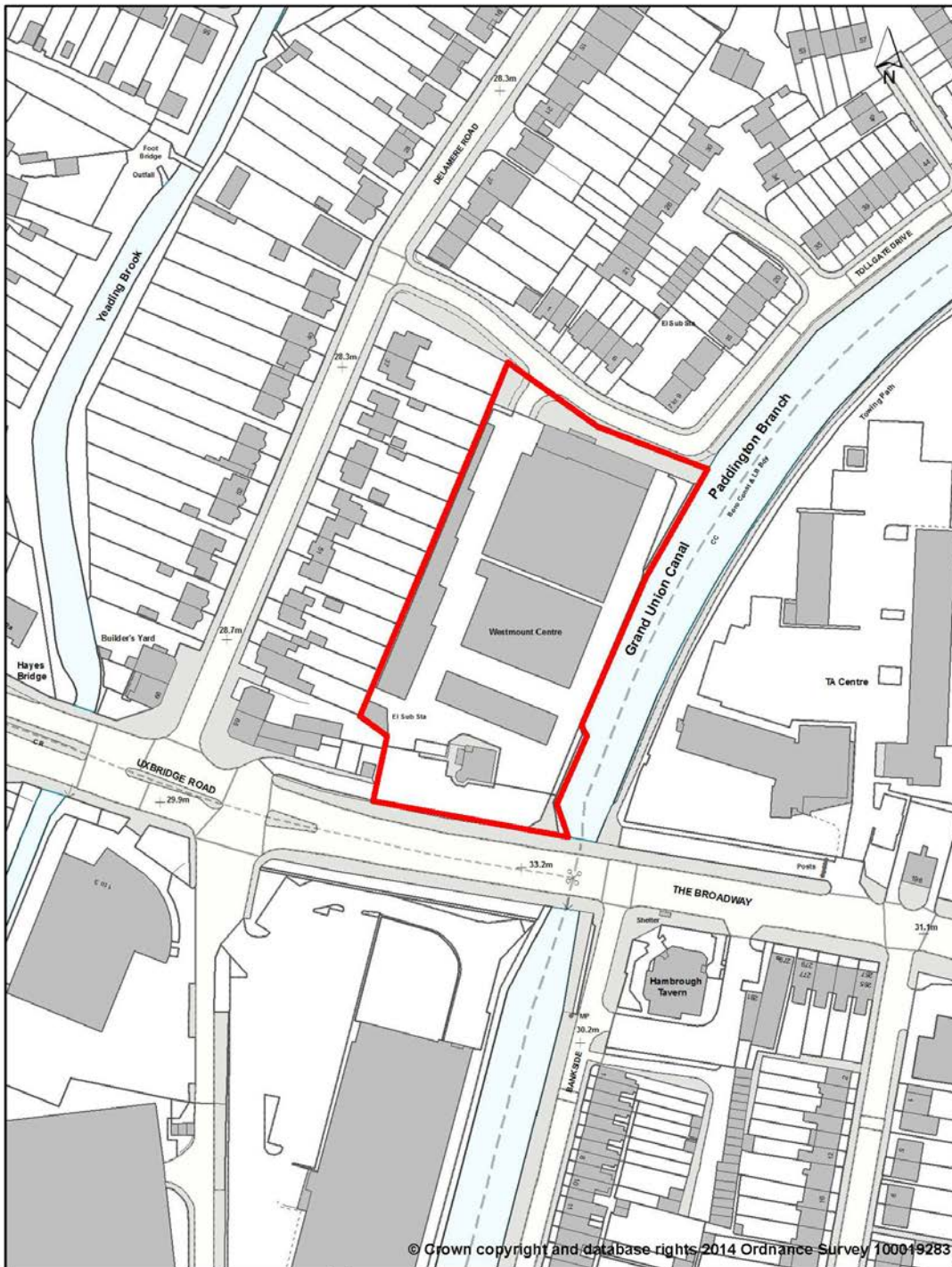


New Homes

POLICY SA 26 : Former Vehicle Testing Station, Cygnet Way, Hayes

ATLAS OF PROPOSED CHANGES TO UDP PROPOSALS MAP  
PROPOSED SUBMISSION VERSION 2014

Map 17.26



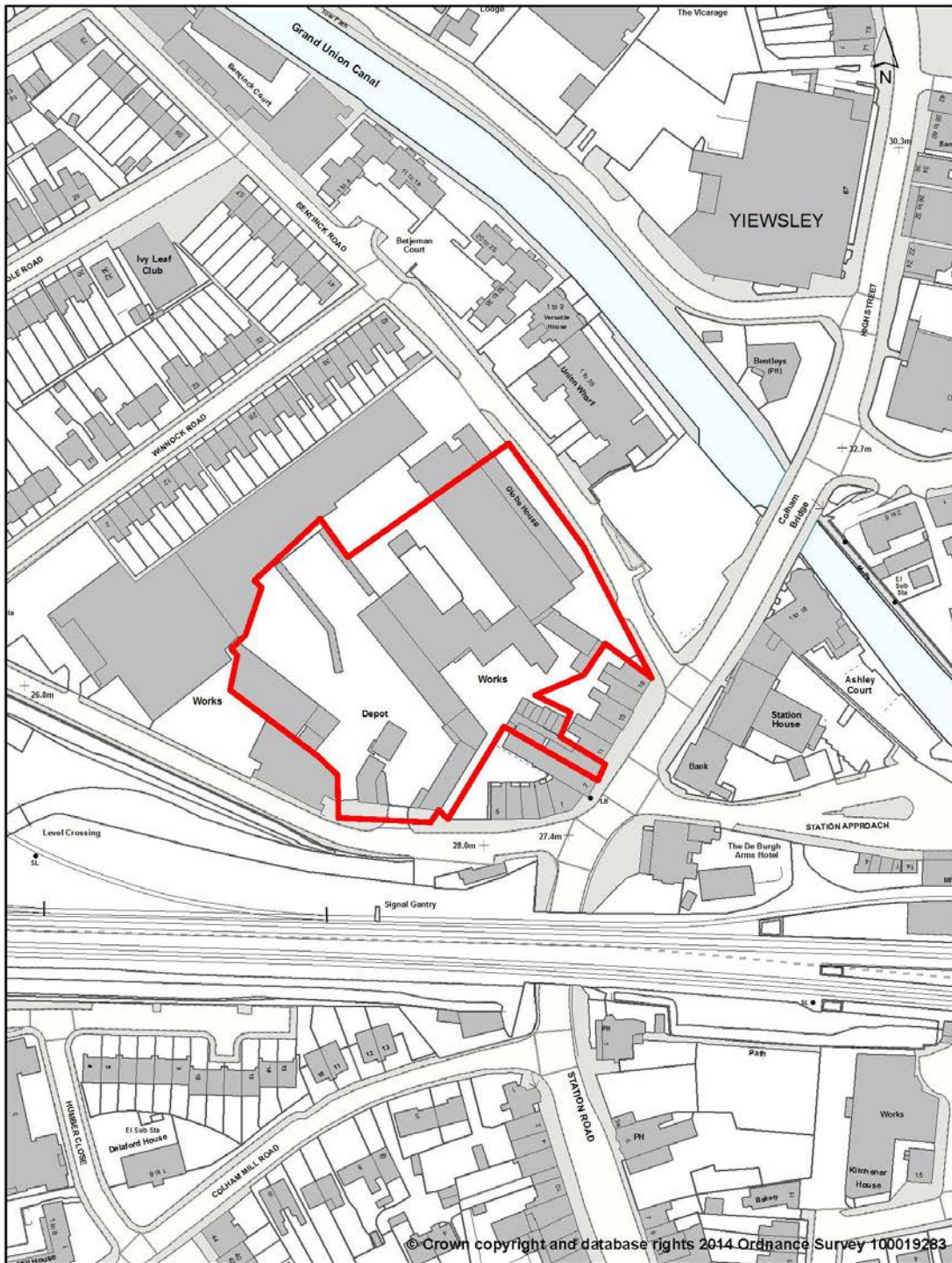
New Homes

POLICY SA 27 : Hayes Bridge, Uxbridge Road, Hayes



ATLAS OF PROPOSED CHANGES TO UDP PROPOSALS MAP  
PROPOSED SUBMISSION VERSION 2014

Map 17.27

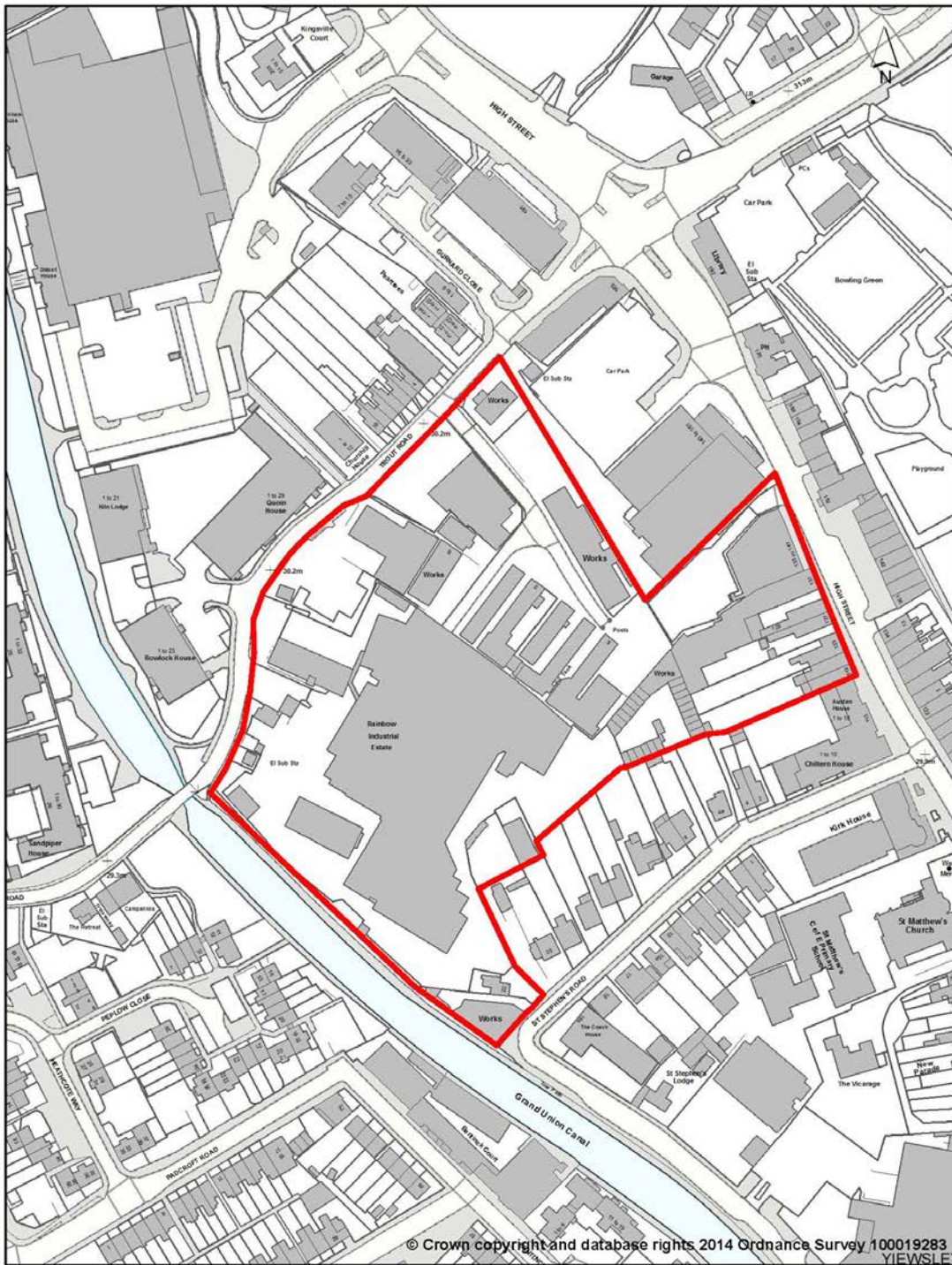


New Homes

POLICY SA 28 : Padcroft Works, Tavistock Road, Yiewsley

ATLAS OF PROPOSED CHANGES TO UDP PROPOSALS MAP  
PROPOSED SUBMISSION VERSION 2014

Map 17.28



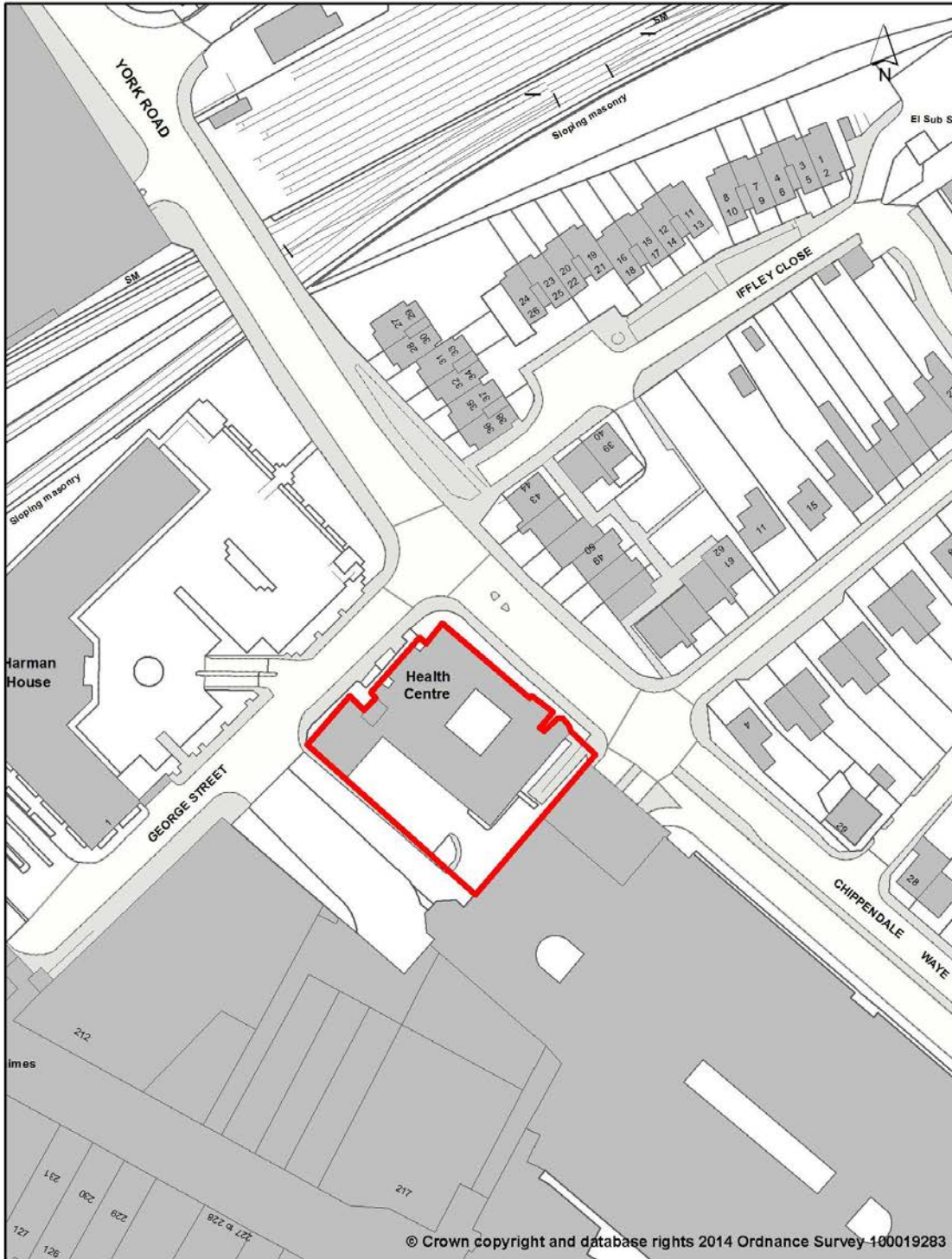
New Homes

POLICY SA 29 : Trout Road, Yiewsley



ATLAS OF PROPOSED CHANGES TO UDP PROPOSALS MAP  
PROPOSED SUBMISSION VERSION 2014

Map 17.29

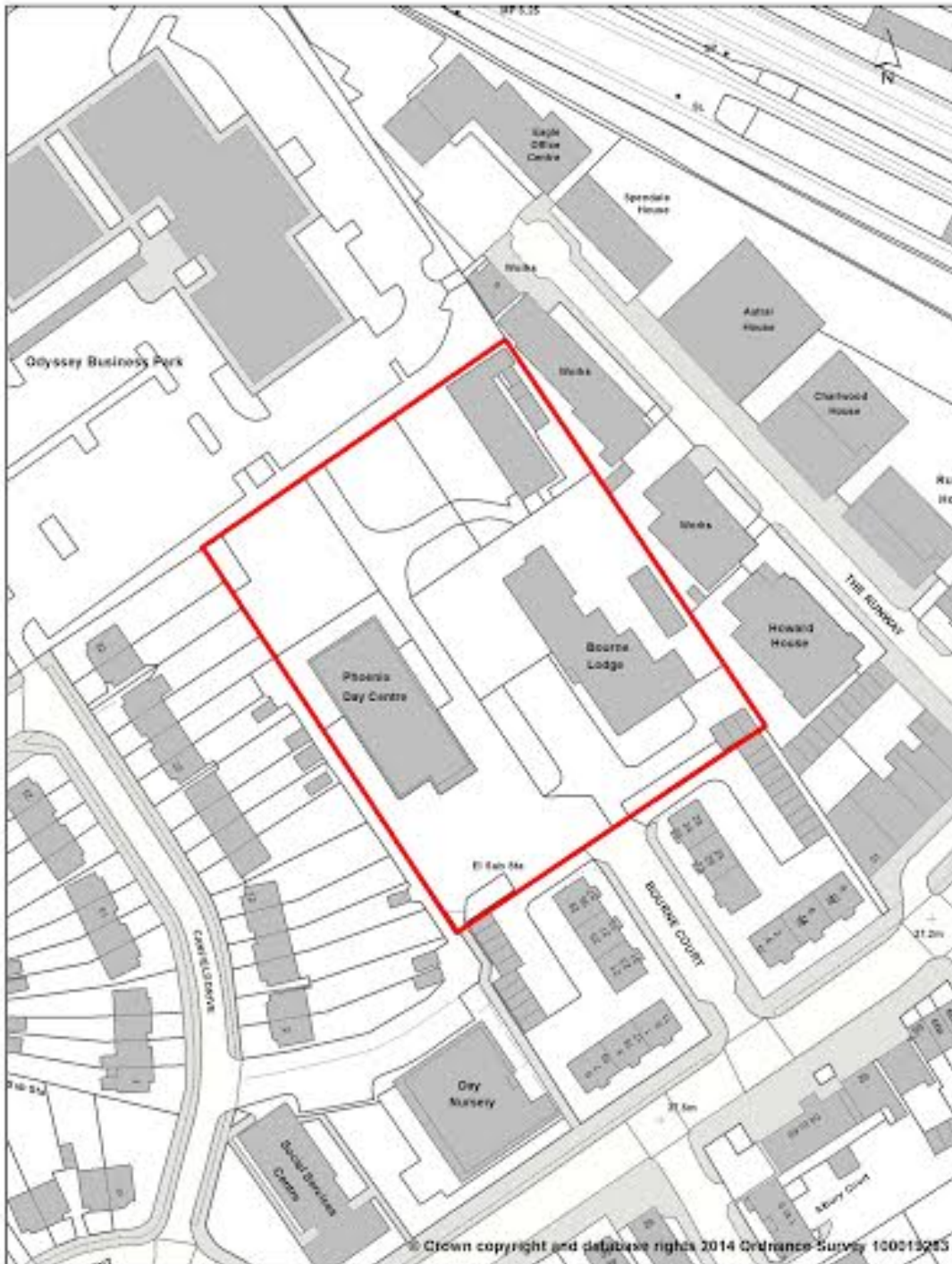


New Homes

POLICY SA 30 : Uxbridge Health Centre, Chippendale Way, Uxbridge

ATLAS OF PROPOSED CHANGES TO UDP PROPOSALS MAP  
PROPOSED SUBMISSION VERSION 2014

Map 17.30



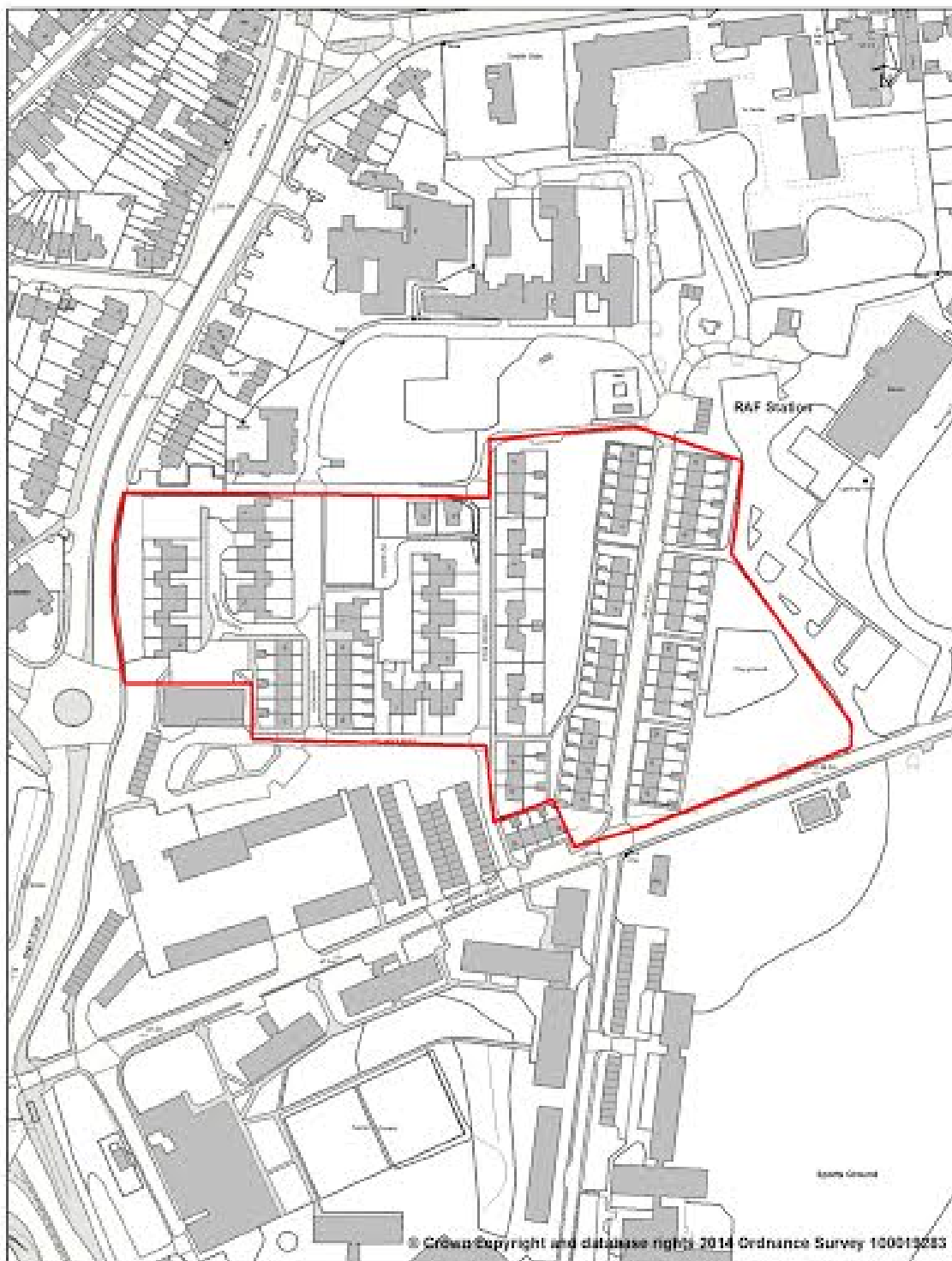
New Homes

POLICY SA 31 : Odyssey Business Park (part), South Ruislip



ATLAS OF PROPOSED CHANGES TO UDP PROPOSALS MAP  
PROPOSED SUBMISSION VERSION 2014

Map 17.31



New Homes

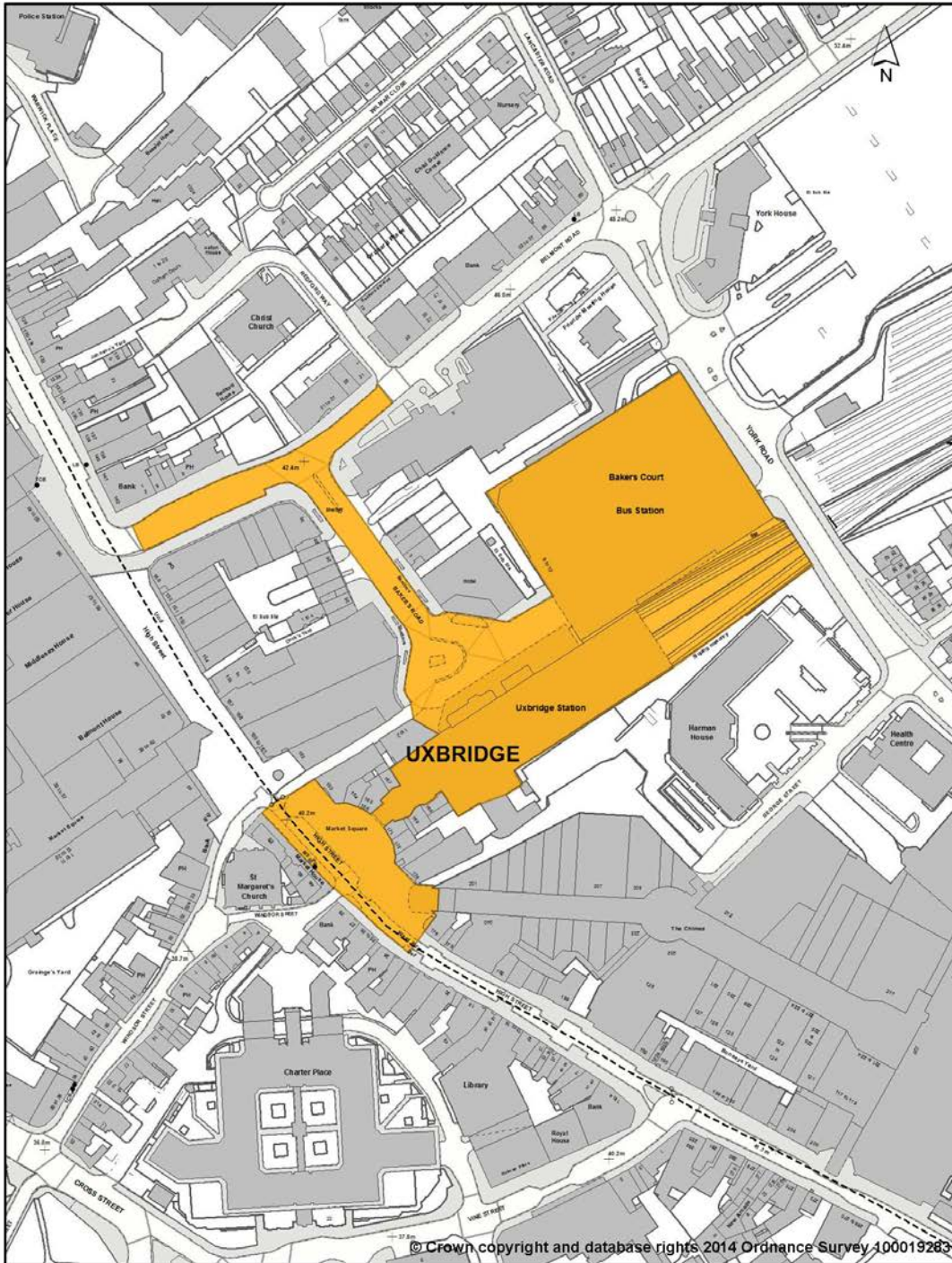
POLICY SA 32 : St Andrews Park - Annington Homes Site

**18. SITE ALLOCATIONS - SAFEGUARDING  
PUBLIC TRANSPORT INTERCHANGES**



ATLAS OF PROPOSED CHANGES TO UDP PROPOSALS MAP  
PROPOSED SUBMISSION VERSION 2014

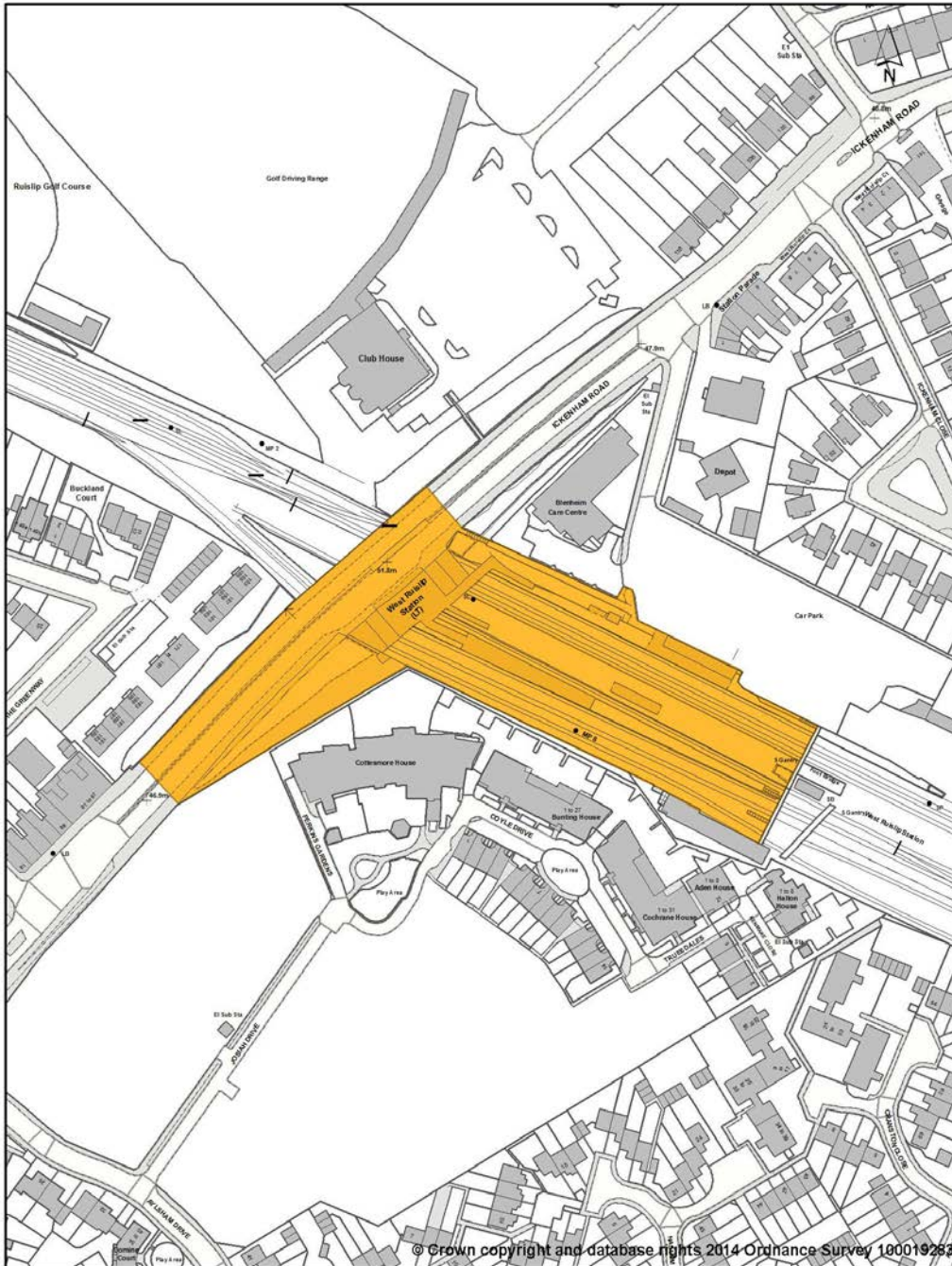
Map 18.1 - Site PTR1



Key Transport Interchanges

Uxbridge Town Centre

Map 18.2 - Site PTR2



Key Transport Interchanges

West Ruislip Station



ATLAS OF PROPOSED CHANGES TO UDP PROPOSALS MAP  
PROPOSED SUBMISSION VERSION 2014

Map 18.3 Site PTR3

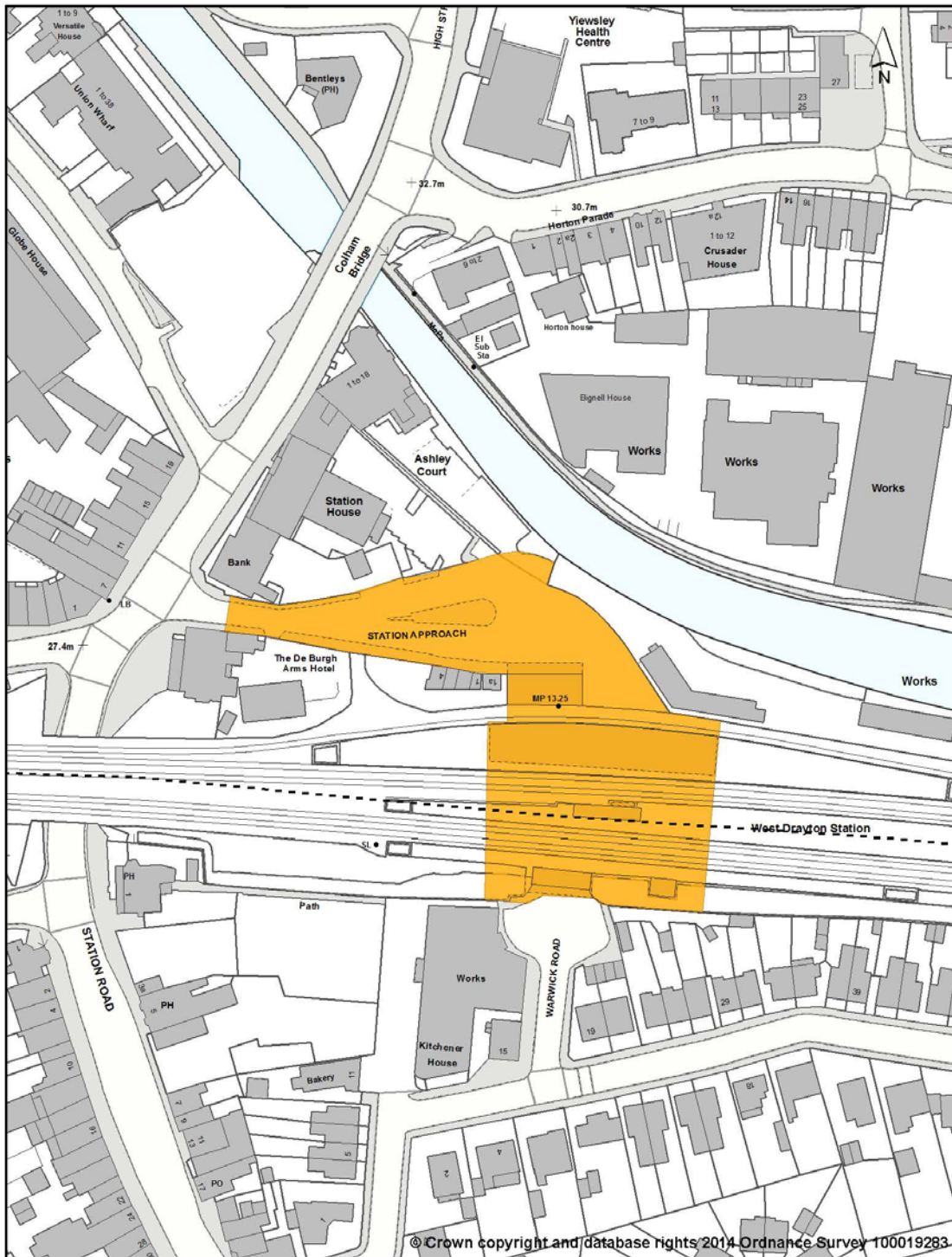


Key Transport Interchanges

Hayes and Harlington Station

ATLAS OF PROPOSED CHANGES TO UDP PROPOSALS MAP  
PROPOSED SUBMISSION VERSION 2014

Map 18.4 Site PTR4



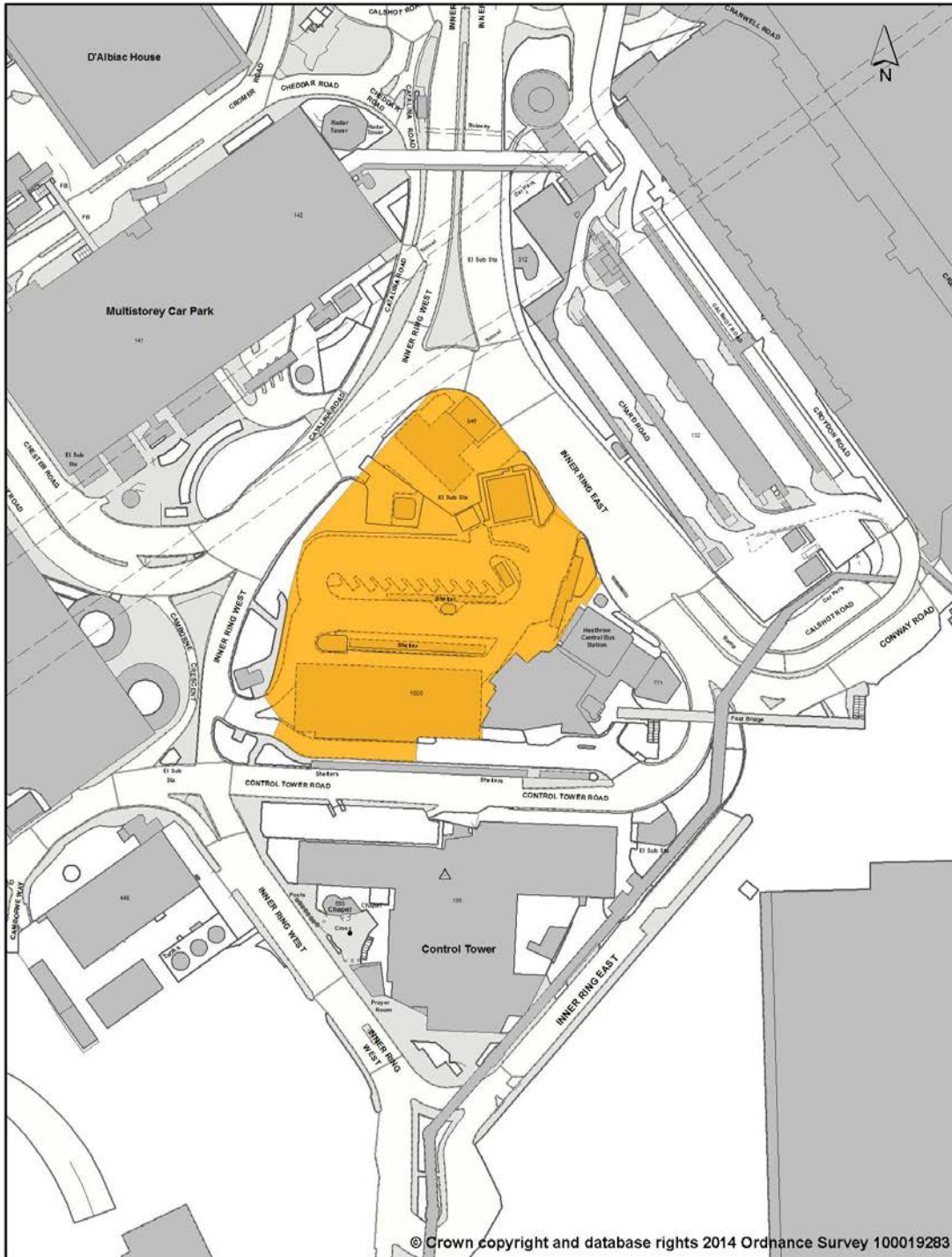
Key Transport Interchanges

West Drayton Station



ATLAS OF PROPOSED CHANGES TO UDP PROPOSALS MAP  
PROPOSED SUBMISSION VERSION 2014

Map 18.5 - Site PTR5



Key Transport Interchanges

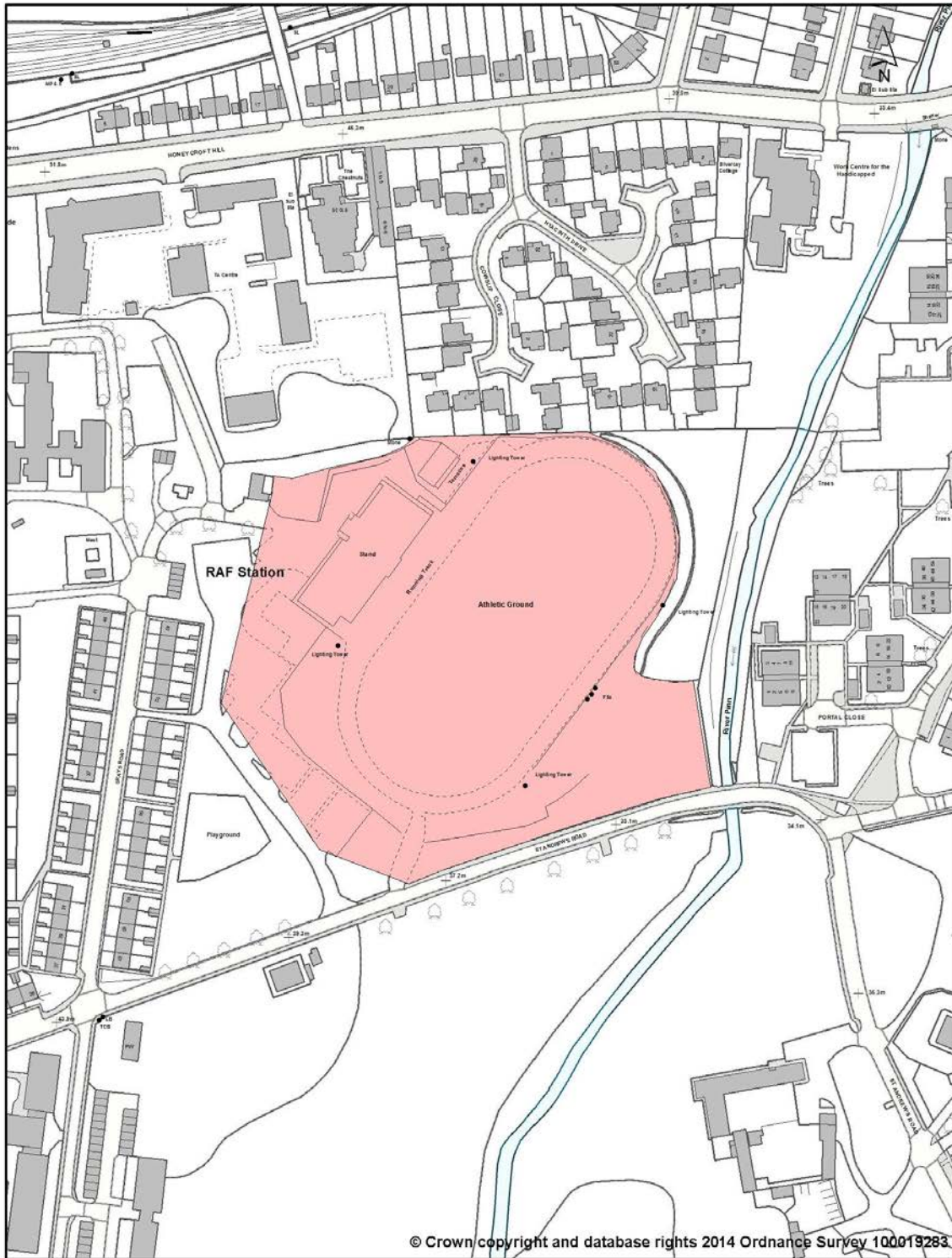
Heathrow Bus Interchange

## **19. SITE ALLOCATIONS - SCHOOLS**



ATLAS OF PROPOSED CHANGES TO UDP PROPOSALS MAP  
PROPOSED SUBMISSION VERSION 2014

Map 19.1 Site SCH1

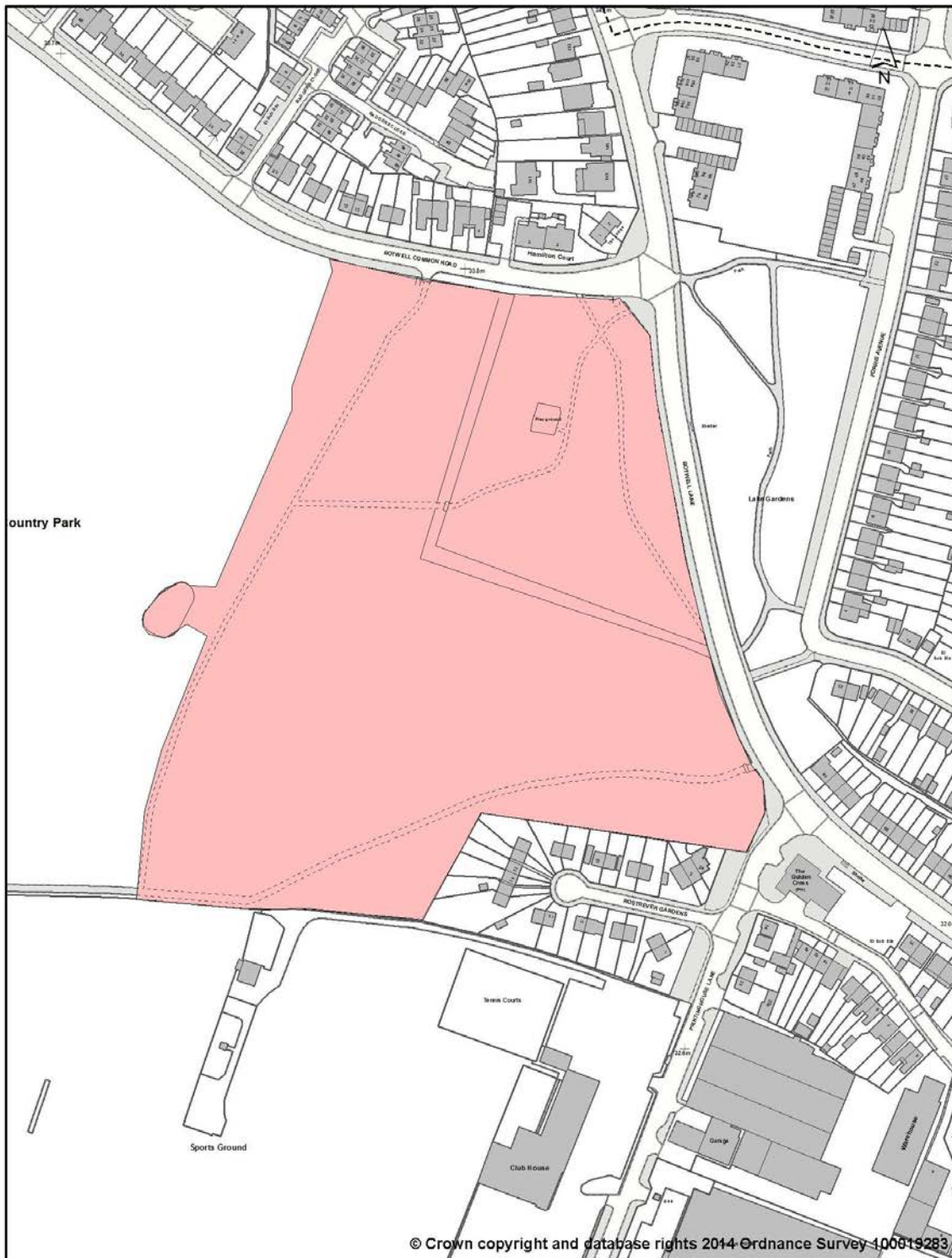


School Sites

St Andrews Park, Uxbridge

ATLAS OF PROPOSED CHANGES TO UDP PROPOSALS MAP  
PROPOSED SUBMISSION VERSION 2014

Map 19.2 - Site SCH2

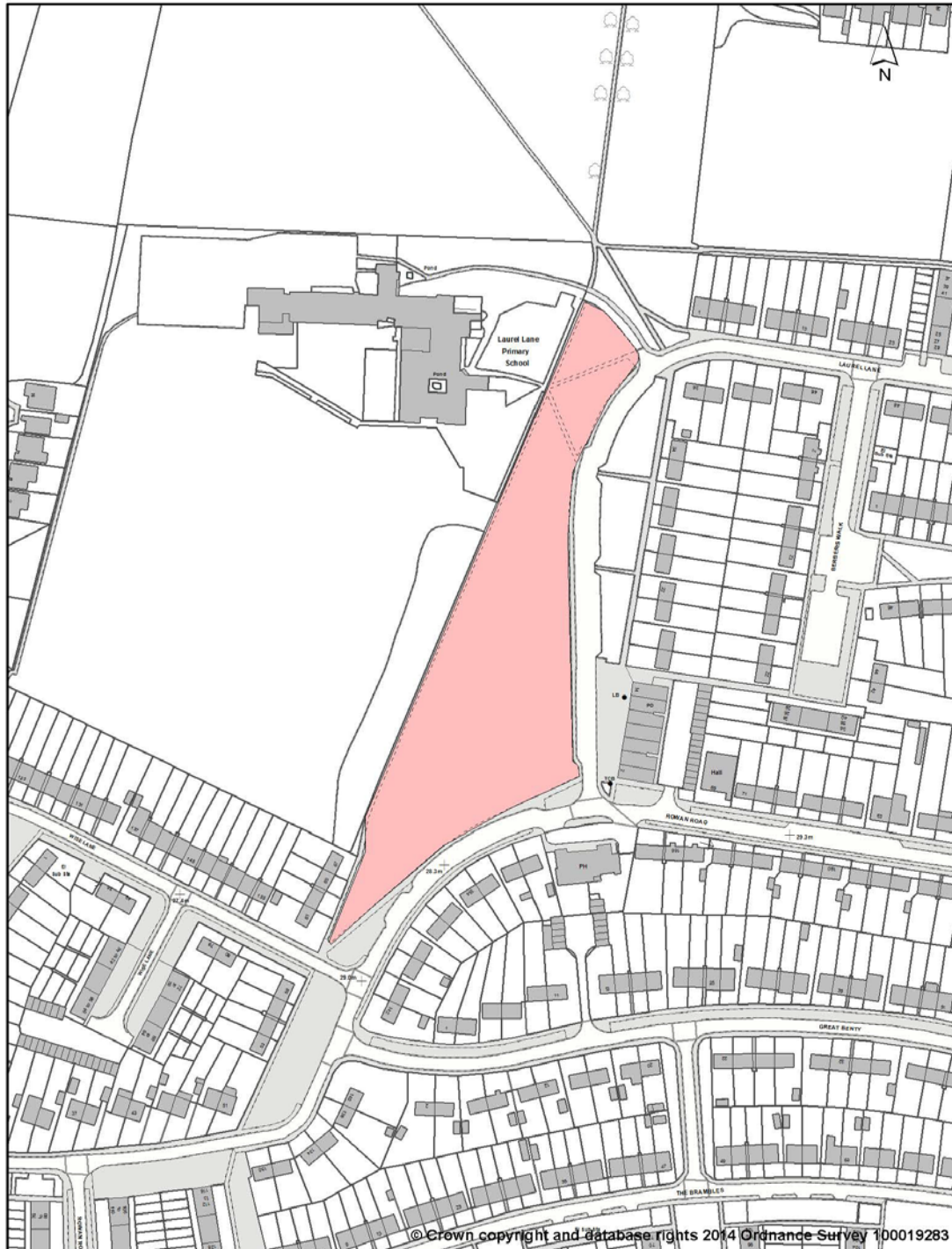


School Sites  
Lake Farm, Hayes



ATLAS OF PROPOSED CHANGES TO UDP PROPOSALS MAP  
PROPOSED SUBMISSION VERSION 2014

Map 19.3 Site SCH3



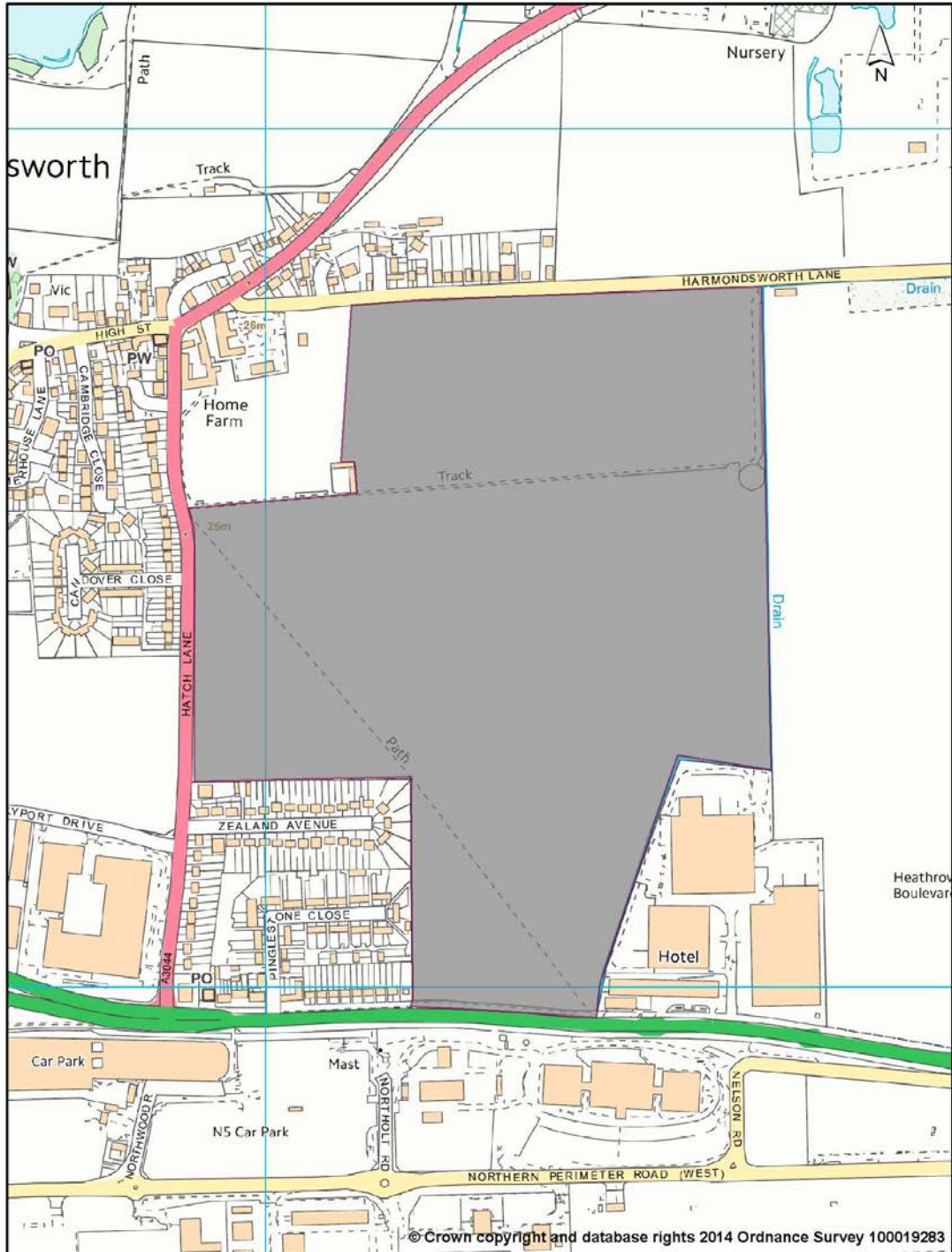
School Sites  
Laurel Lane, West Drayton

## **20. SITE ALLOCATIONS SAFEGUARDING MINERAL SITES**



ATLAS OF PROPOSED CHANGES TO UDP PROPOSALS MAP  
PROPOSED SUBMISSION VERSION 2014

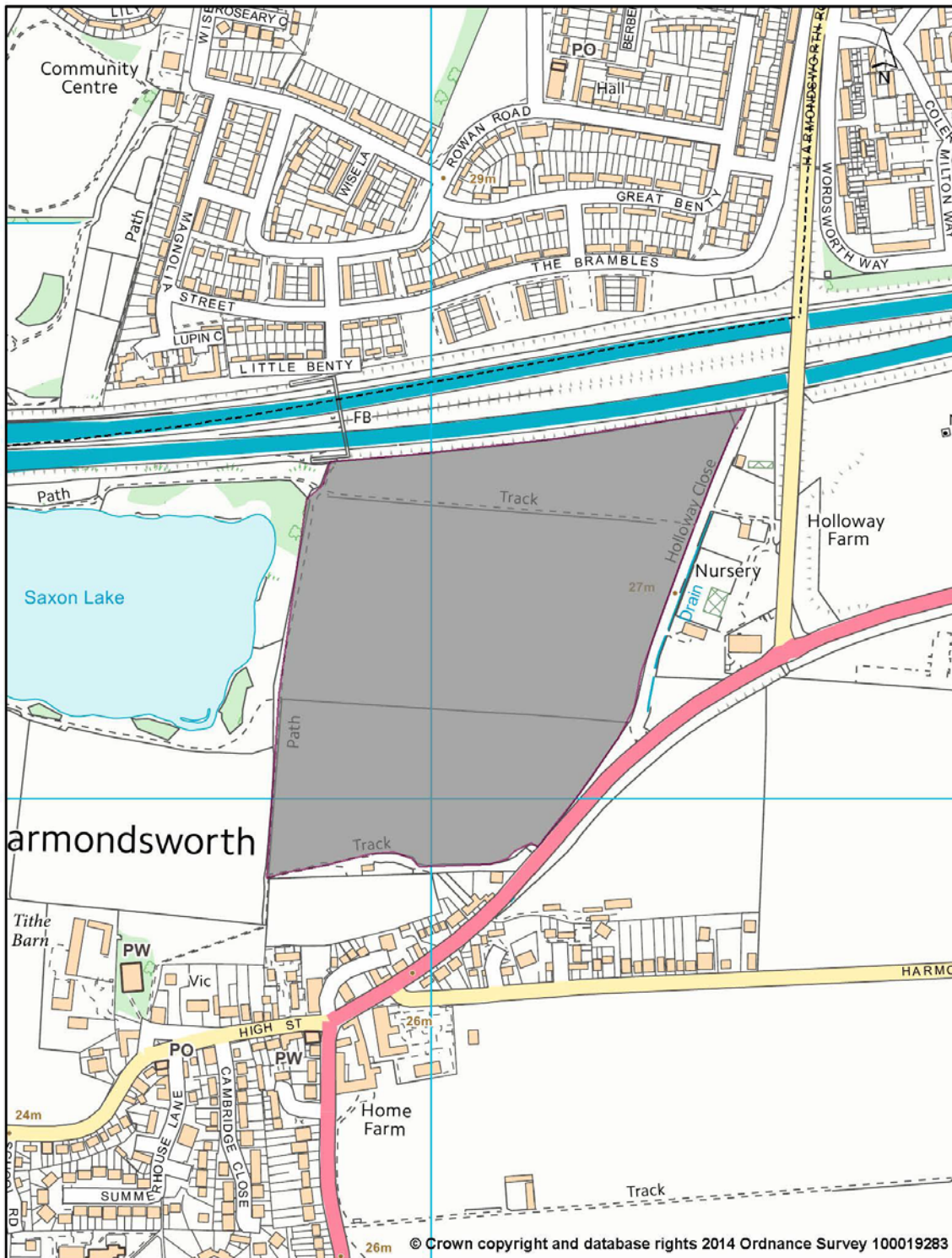
Map 20.1 - Site MSA1



**Mineral Safeguarding**  
**Land to the west of Harmondsworth Quarry**

ATLAS OF PROPOSED CHANGES TO UDP PROPOSALS MAP  
PROPOSED SUBMISSION VERSION 2014

Map 20.2 - Site MSA2

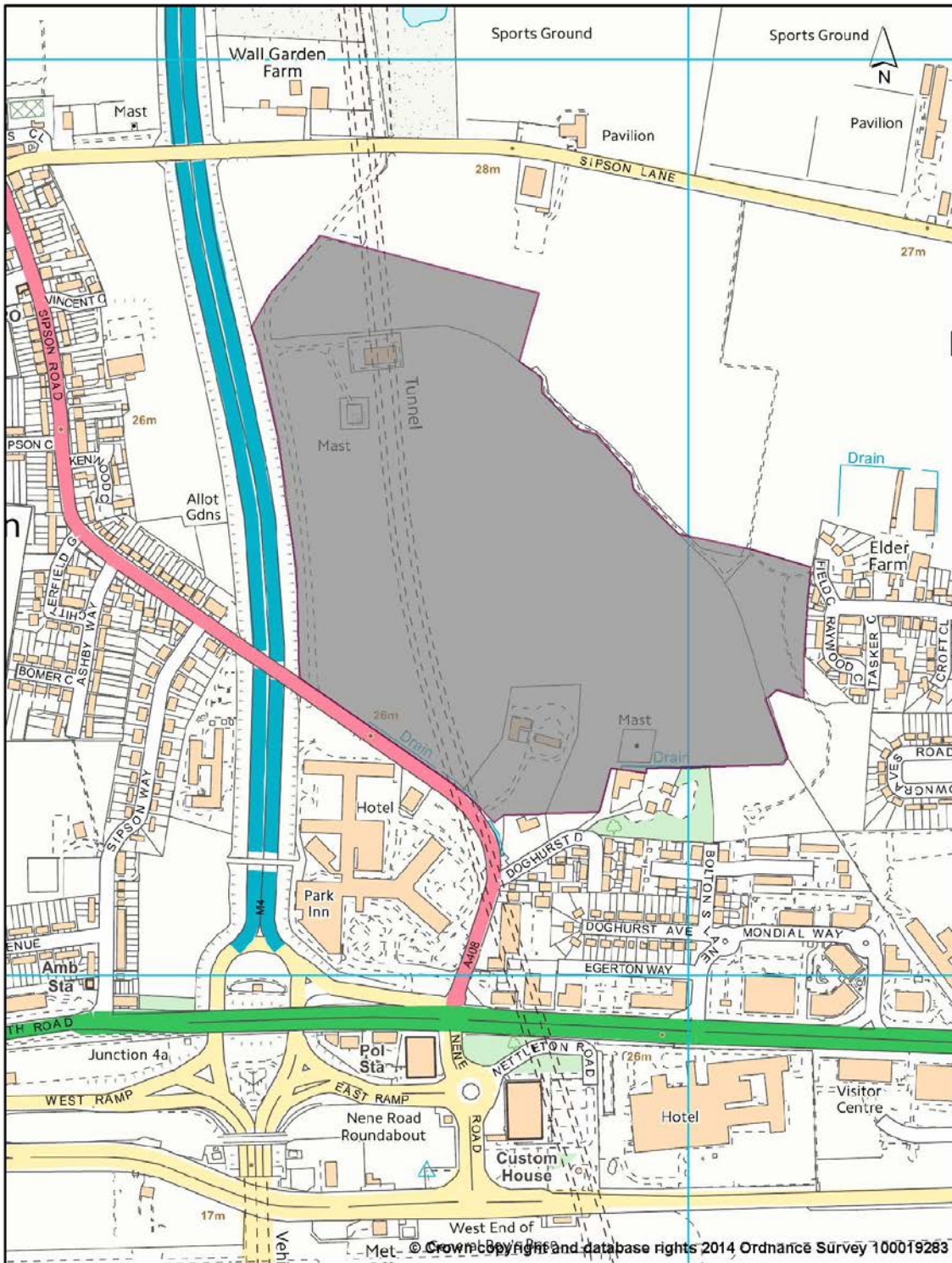


**Mineral Safeguarding**  
**Land North of Harmondsworth**



ATLAS OF PROPOSED CHANGES TO UDP PROPOSALS MAP  
PROPOSED SUBMISSION VERSION 2014

Map 20.3 - Site MSA3



**Mineral Safeguarding**

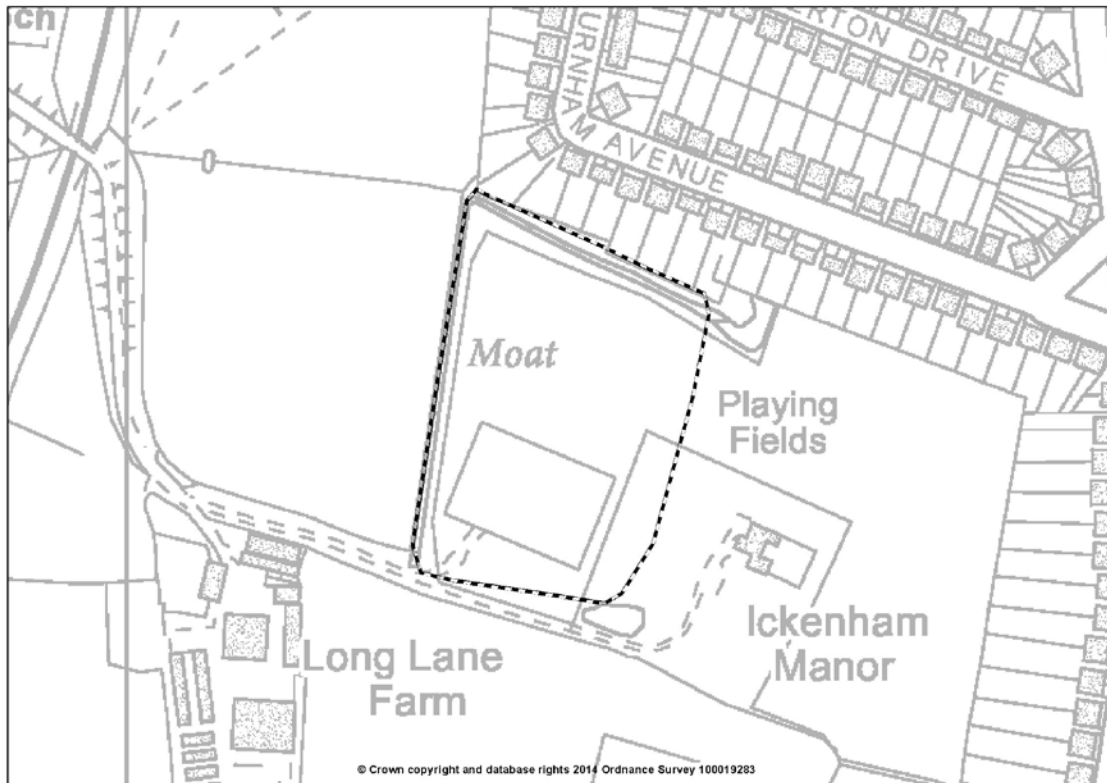
**Land at Sipson Lane, East of the M4 Spur**

## **21. SCHEDULED ANCIENT MONUMENTS**

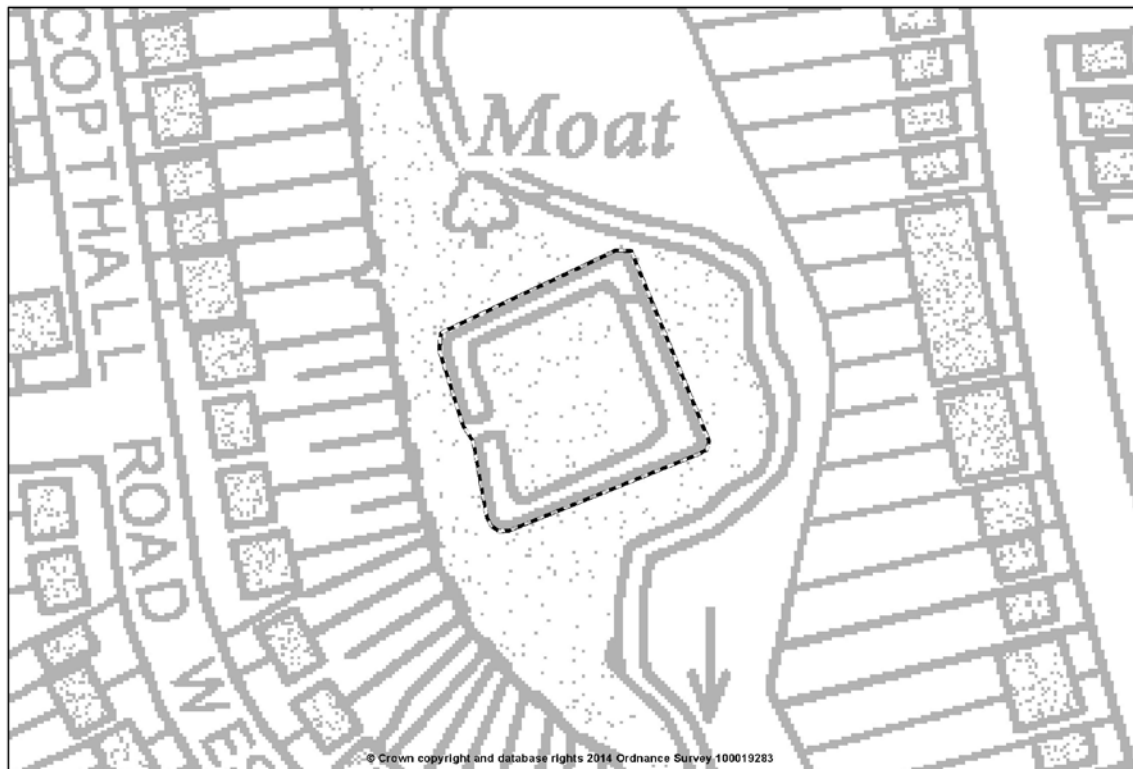


ATLAS OF PROPOSED CHANGES TO UDP PROPOSALS MAP  
PROPOSED SUBMISSION VERSION 2014

Map 21.1 Manor Farm Moat, Ickenham

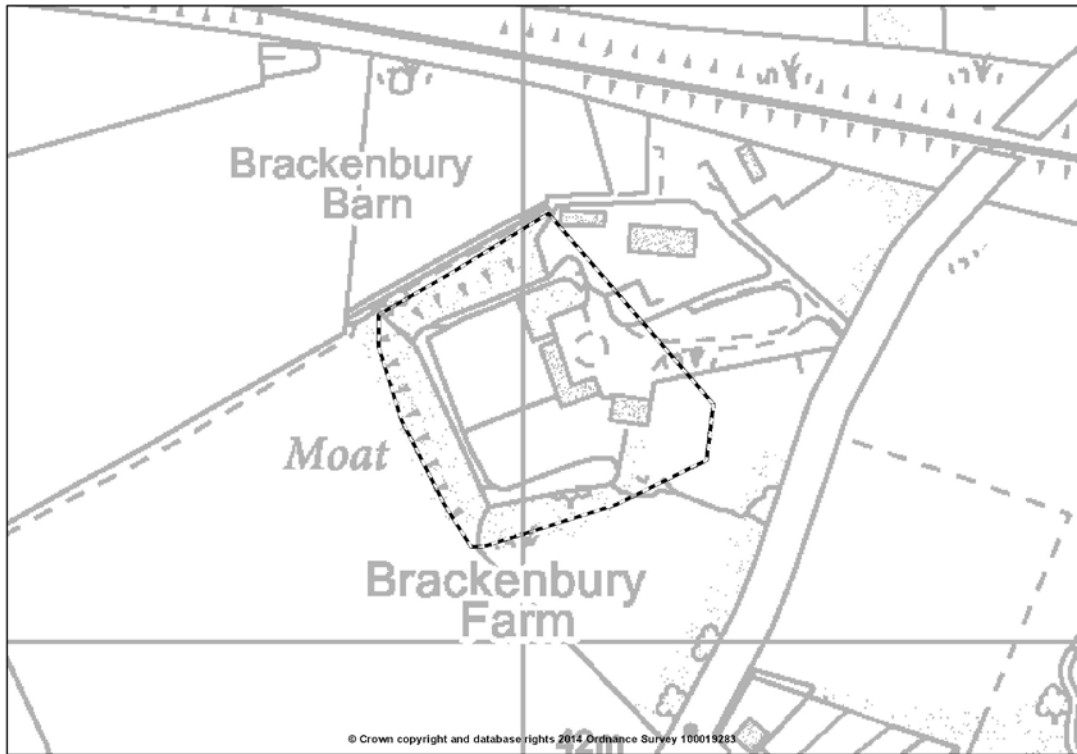


Map 21.2 Pynchester Moat, Ickenham

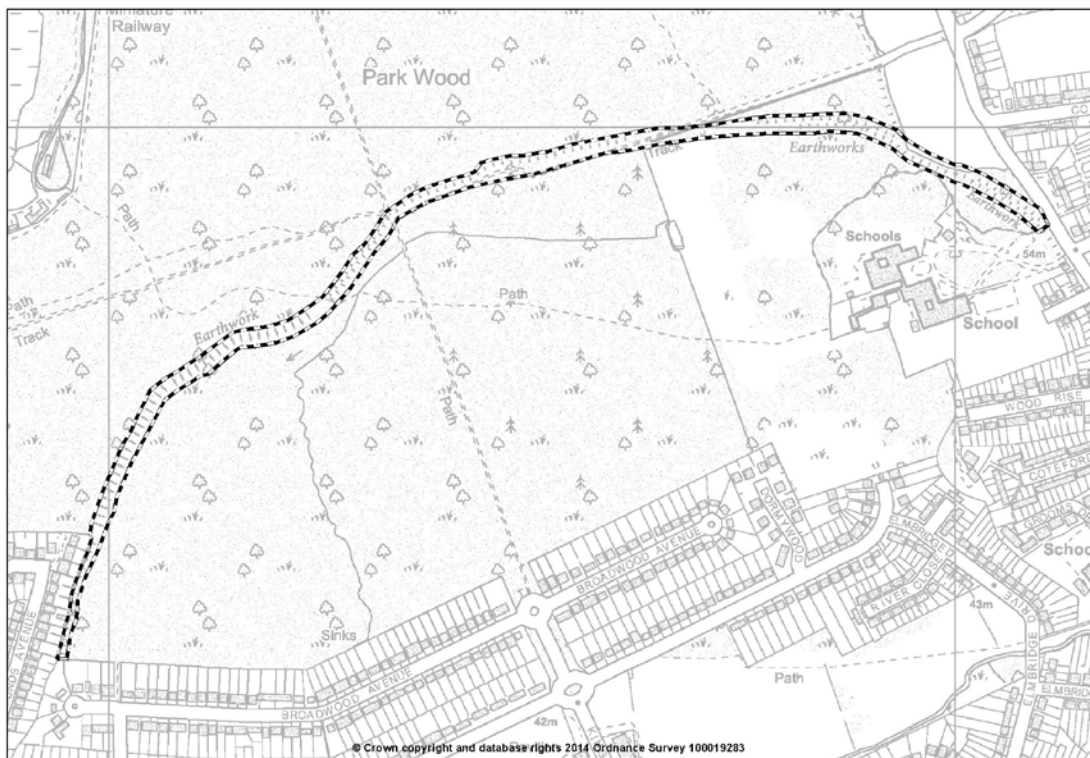


ATLAS OF PROPOSED CHANGES TO UDP PROPOSALS MAP  
PROPOSED SUBMISSION VERSION 2014

Map 21.3 Brackenbury Farm Moated Site, Ickenham

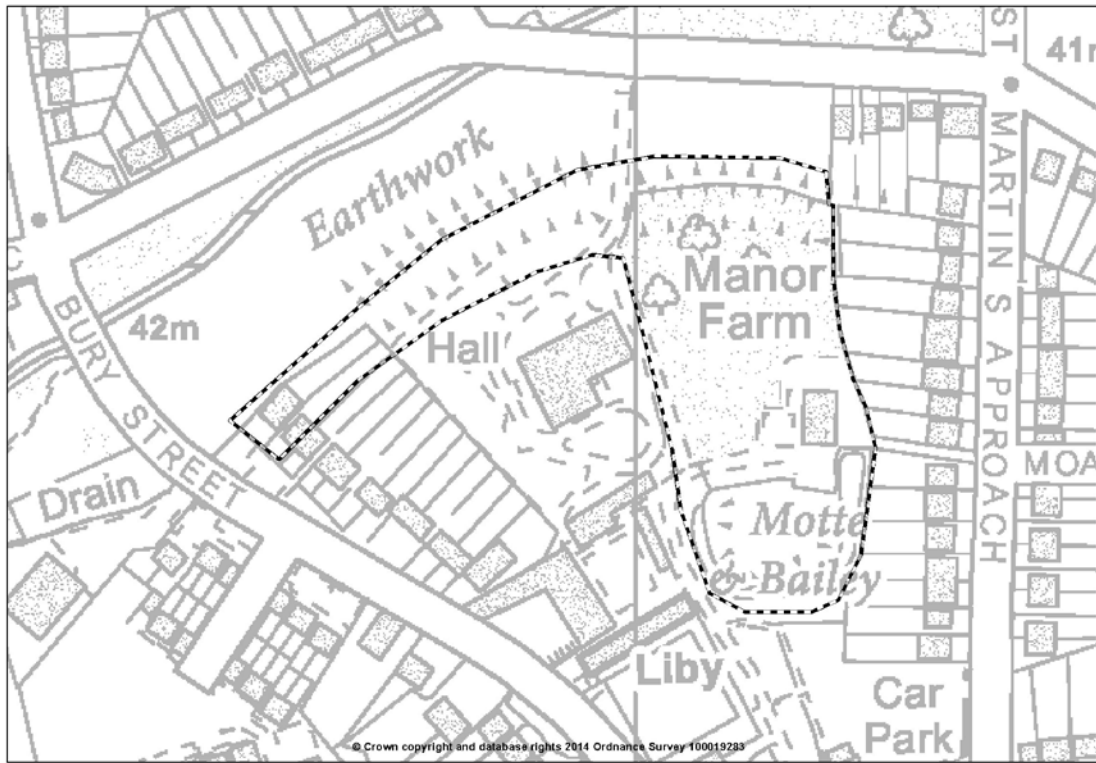


Map 21.4 Park Pale, Ruislip





Map 21.5 Ruislip Motte and Bailey

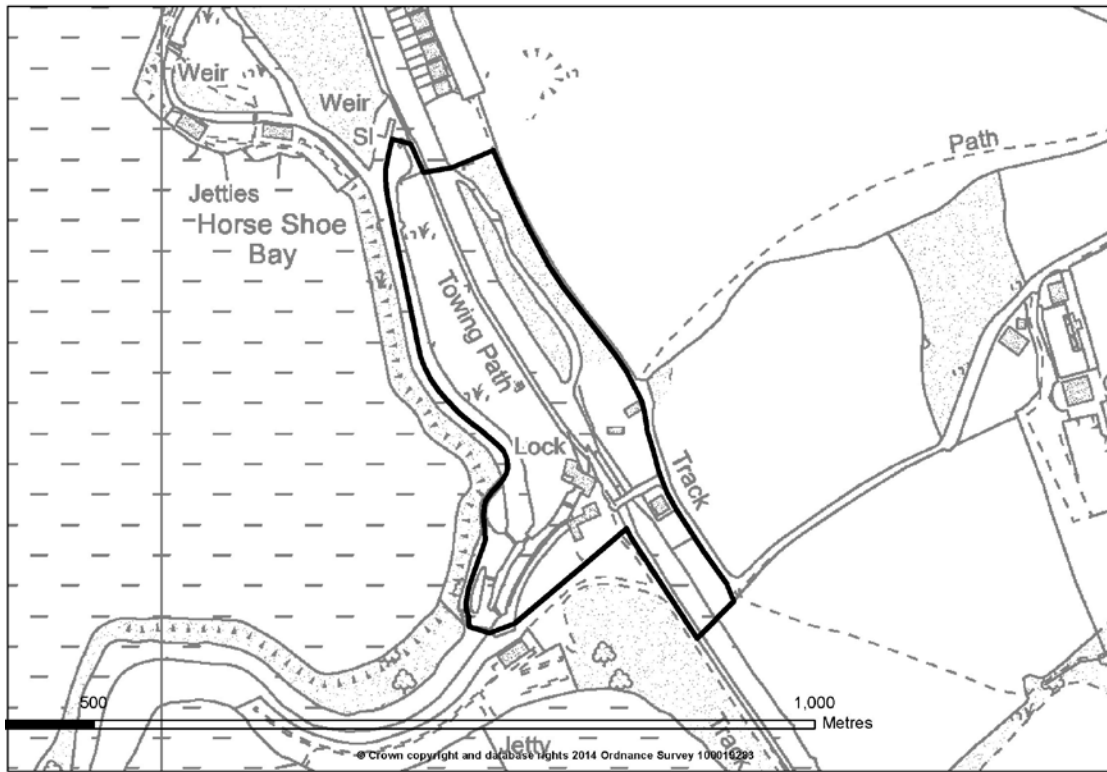


## **22. CONSERVATION AREAS**

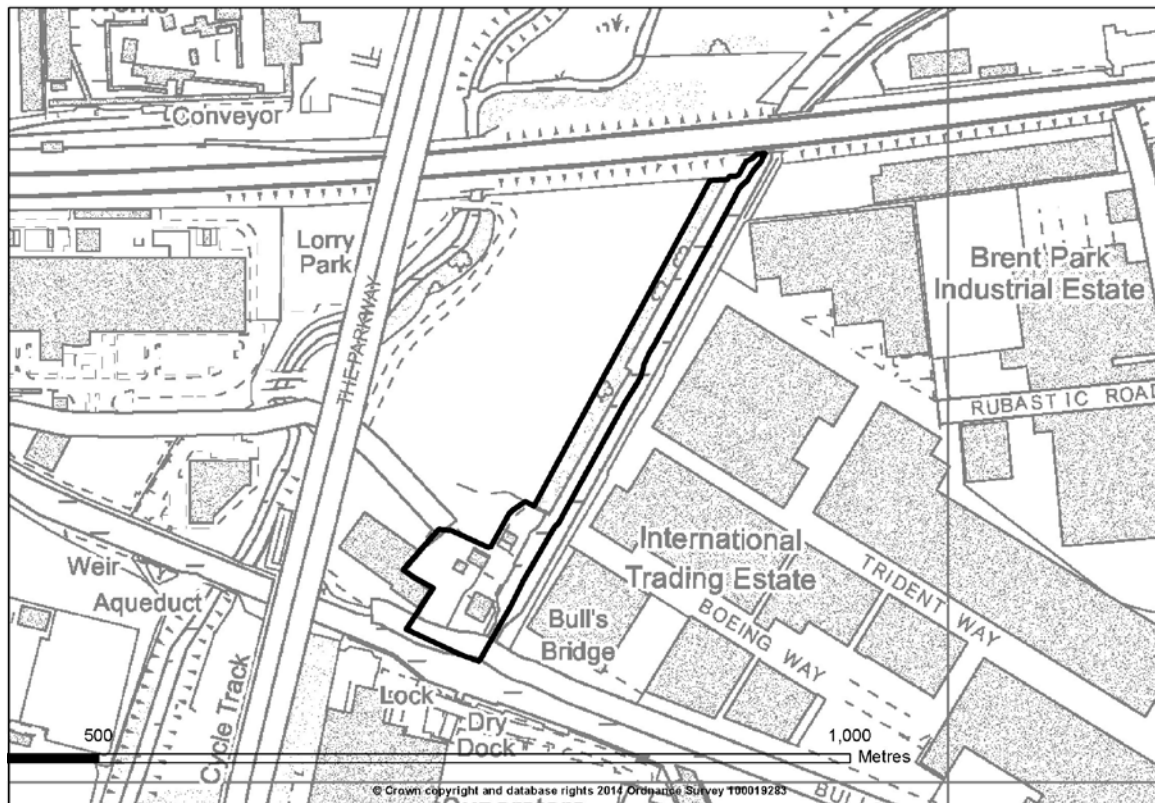


ATLAS OF PROPOSED CHANGES TO UDP PROPOSALS MAP  
PROPOSED SUBMISSION VERSION 2014

Map 22.1 Blackjacks Lock

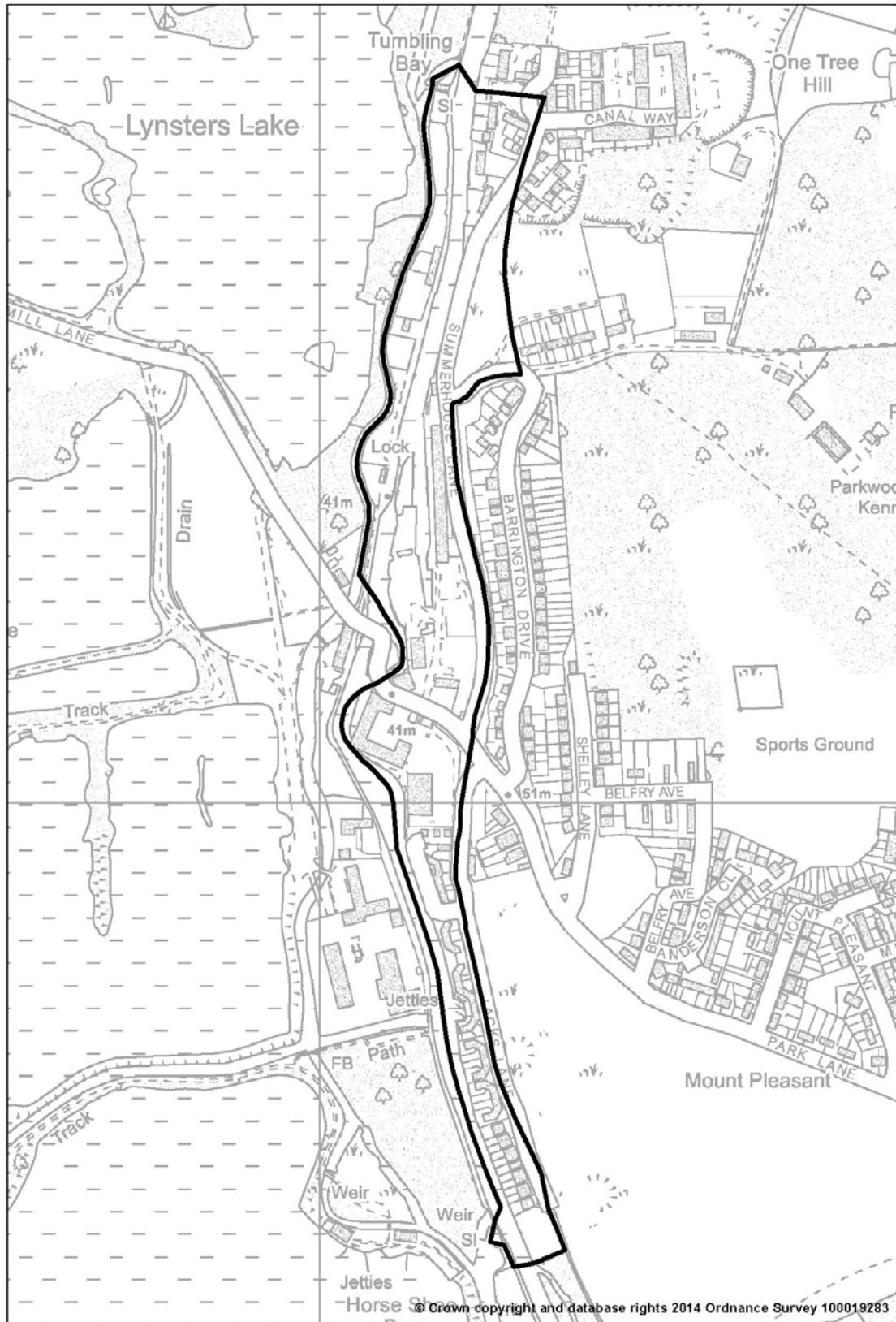


Map 22.2 Bulls Bridge, Hayes



ATLAS OF PROPOSED CHANGES TO UDP PROPOSALS MAP  
PROPOSED SUBMISSION VERSION 2014

Map 22.3 Coppermill Lock



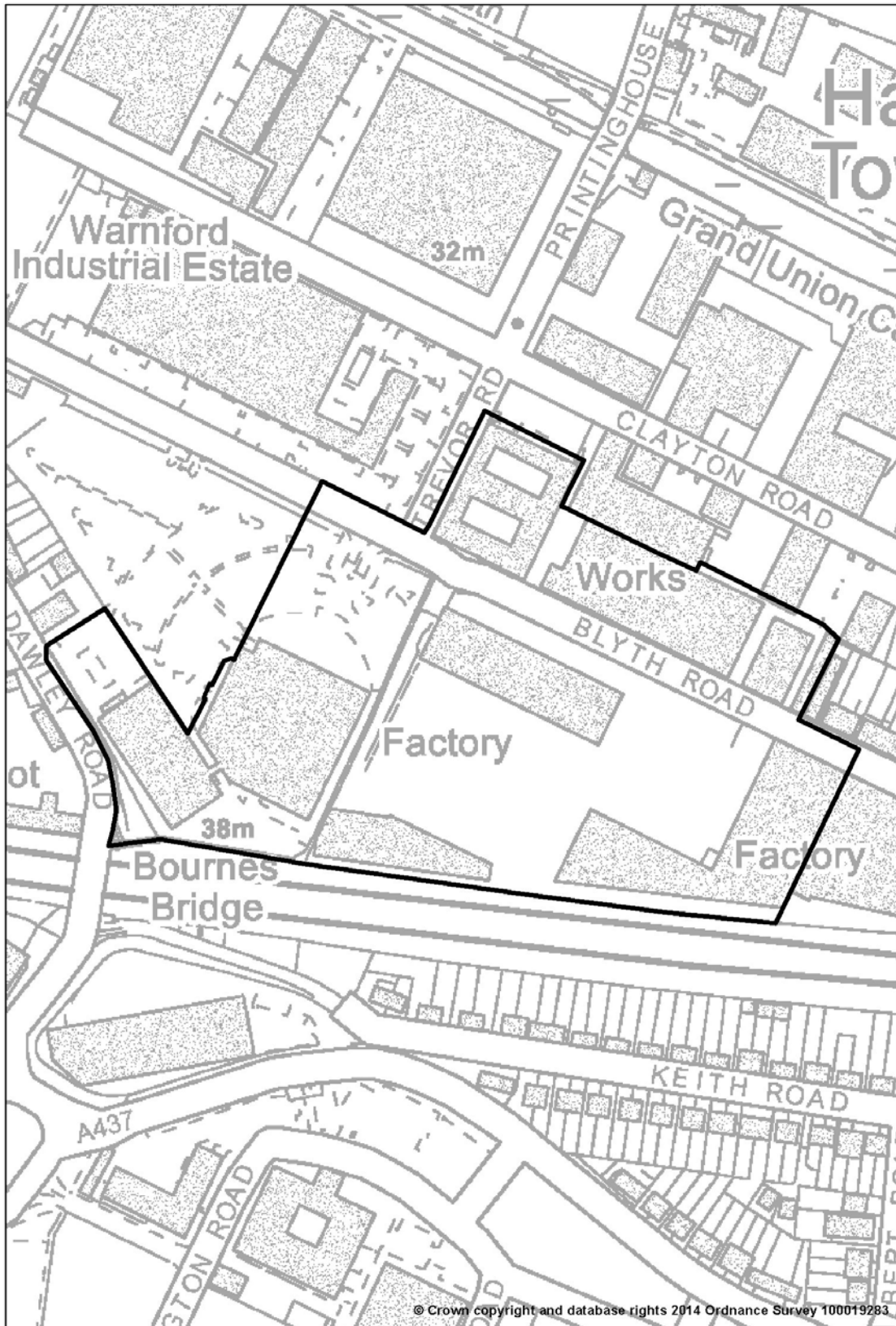


ATLAS OF PROPOSED CHANGES TO UDP PROPOSALS MAP  
PROPOSED SUBMISSION VERSION 2014

Map 22.4 Botwell - Nestles, Hayes



Map 22.5 Botwell Thorn EMI, Hayes





Map 22.6 Cowley Church (St Laurence) Uxbridge



ATLAS OF PROPOSED CHANGES TO UDP PROPOSALS MAP  
PROPOSED SUBMISSION VERSION 2014

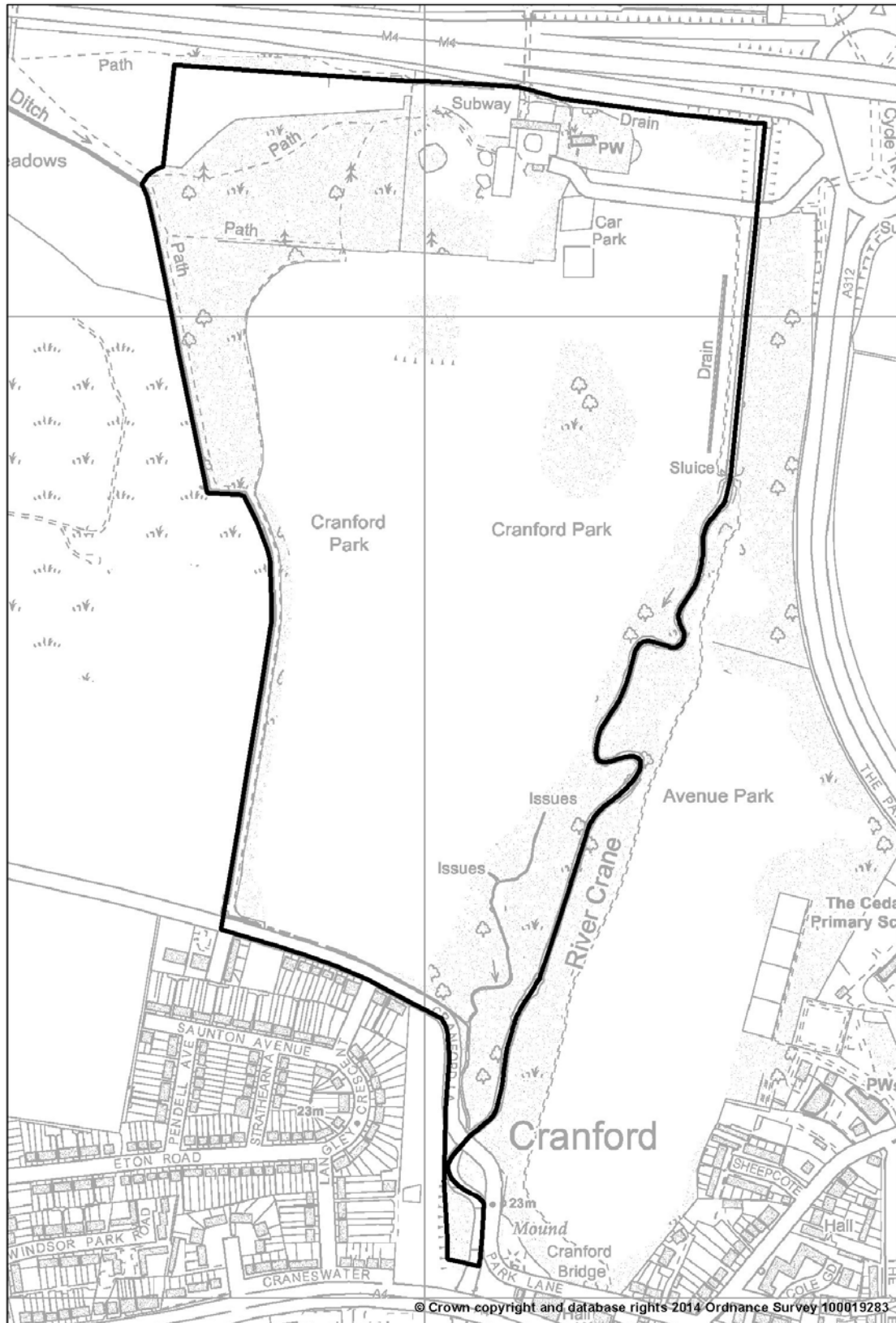
Map 22.7 Cowley Lock, Uxbridge



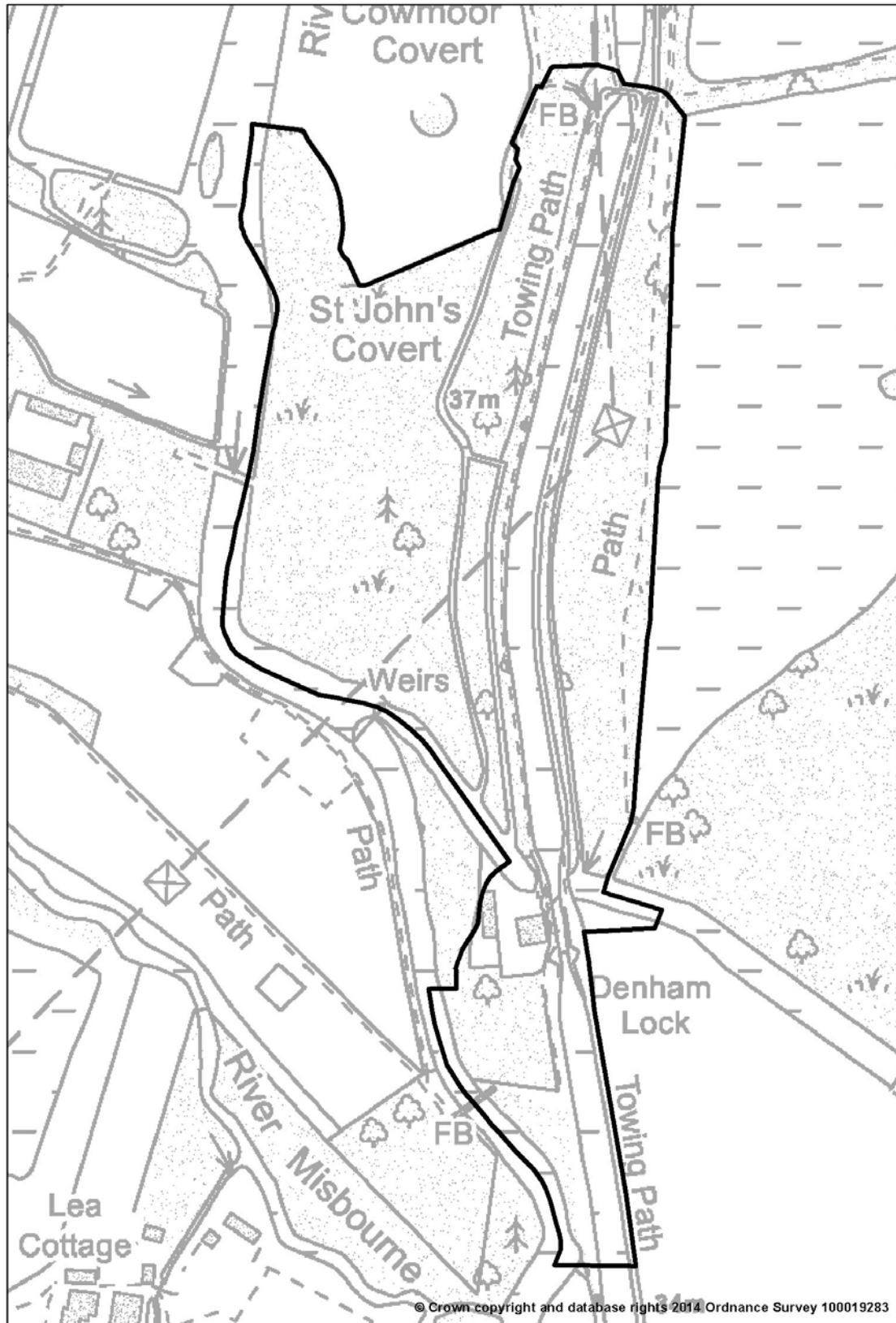


ATLAS OF PROPOSED CHANGES TO UDP PROPOSALS MAP  
PROPOSED SUBMISSION VERSION 2014

Map 22.8 Cranford Park



Map 22.9 Denham Lock, Uxbridge





ATLAS OF PROPOSED CHANGES TO UDP PROPOSALS MAP  
PROPOSED SUBMISSION VERSION 2014

**Map 22.10 Morford Way, Eastcote**



**Map 22.11 The Glen, Northwood**



ATLAS OF PROPOSED CHANGES TO UDP PROPOSALS MAP  
PROPOSED SUBMISSION VERSION 2014

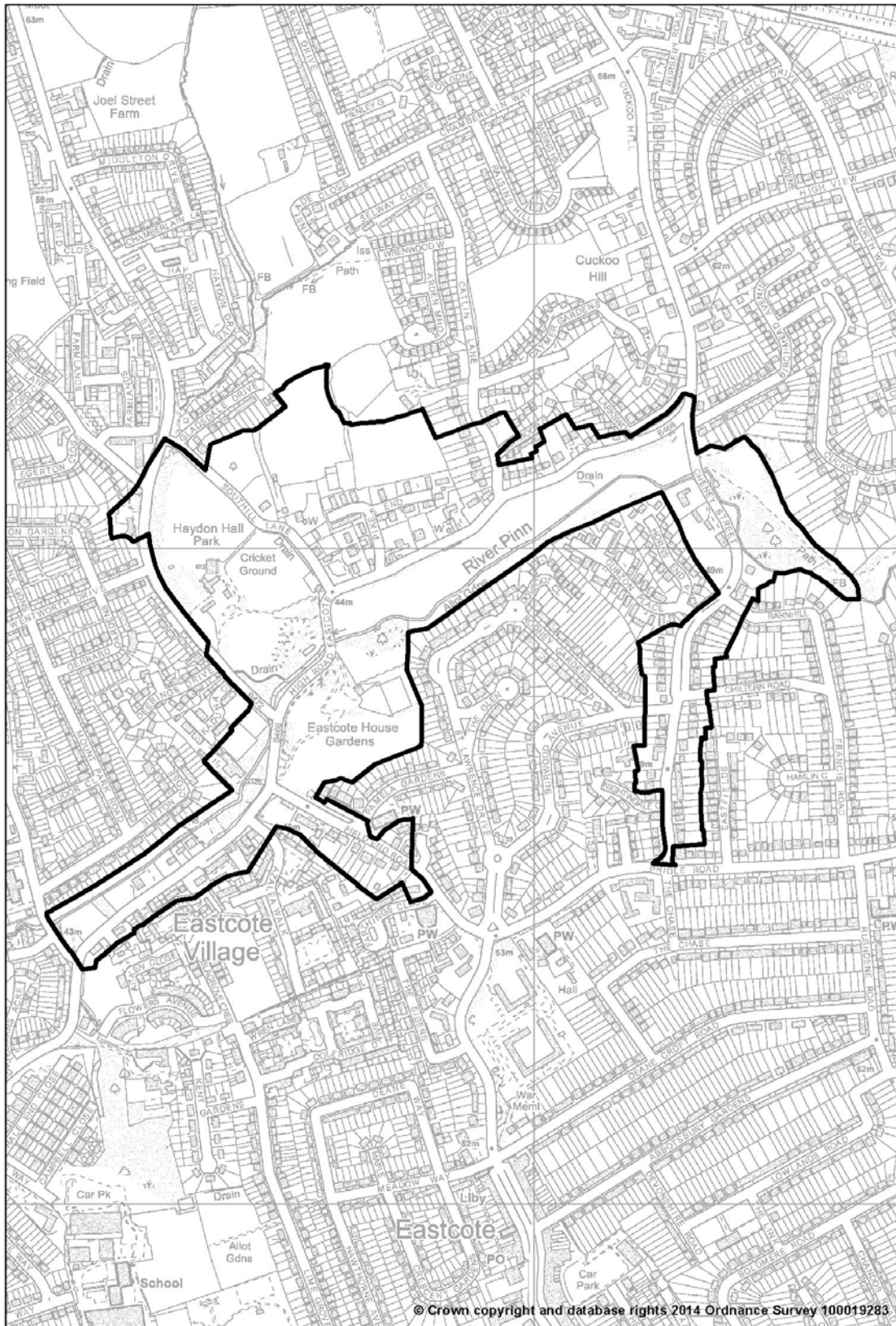
Map 22.12 Eastcote Park Estate





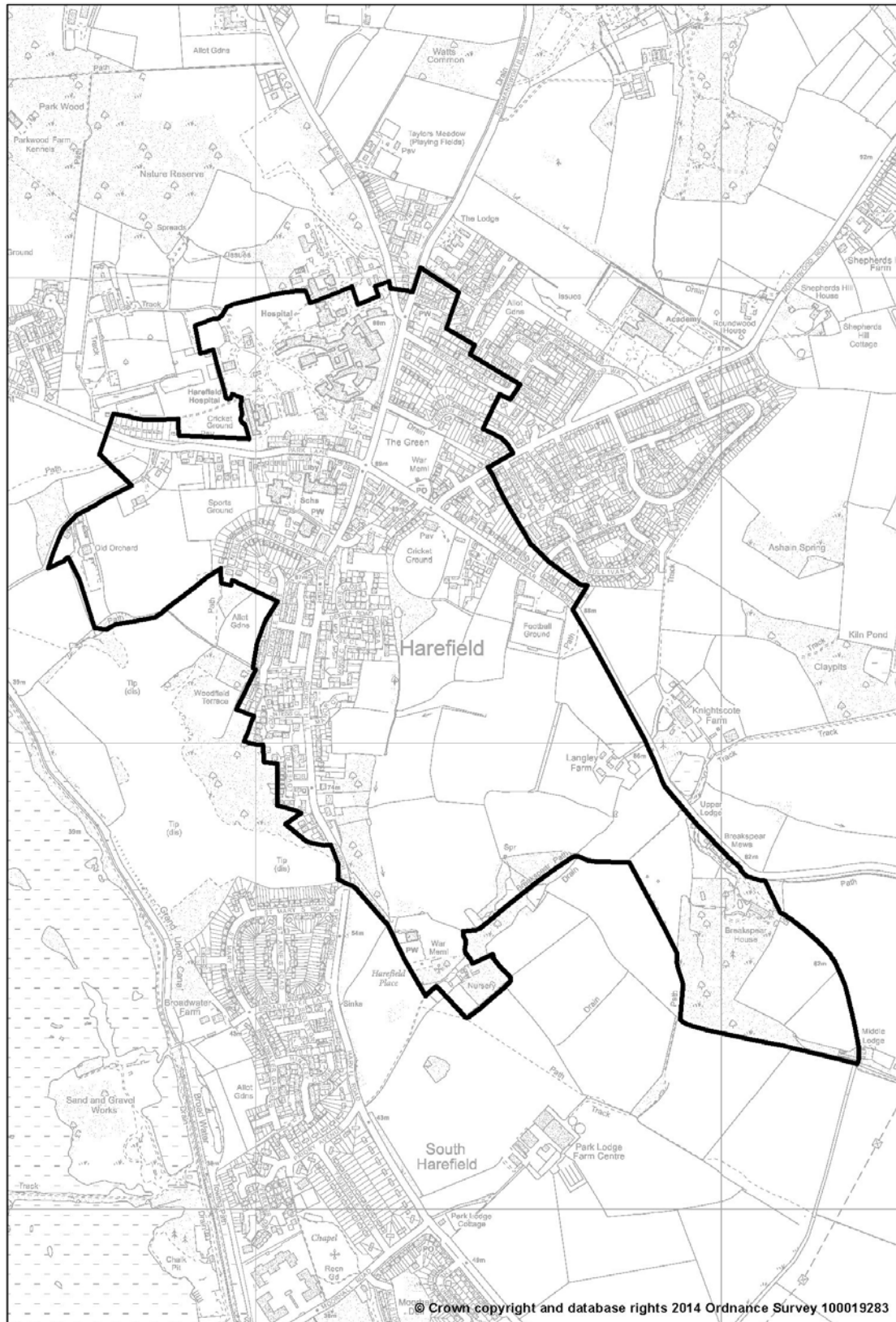
ATLAS OF PROPOSED CHANGES TO UDP PROPOSALS MAP  
PROPOSED SUBMISSION VERSION 2014

Map 22.13 Eastcote Village



ATLAS OF PROPOSED CHANGES TO UDP PROPOSALS MAP  
PROPOSED SUBMISSION VERSION 2014

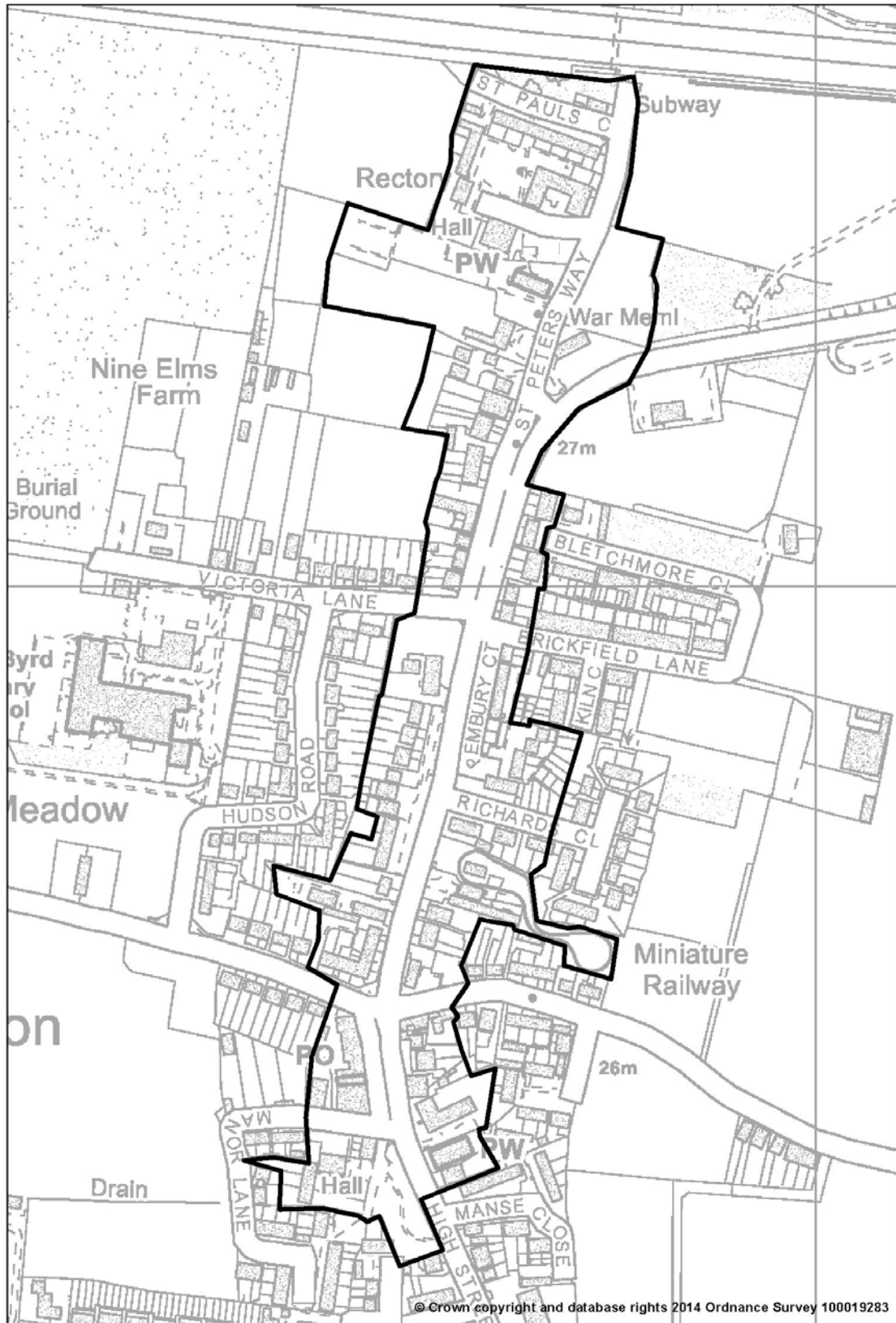
Map 22.14 Harefield Village





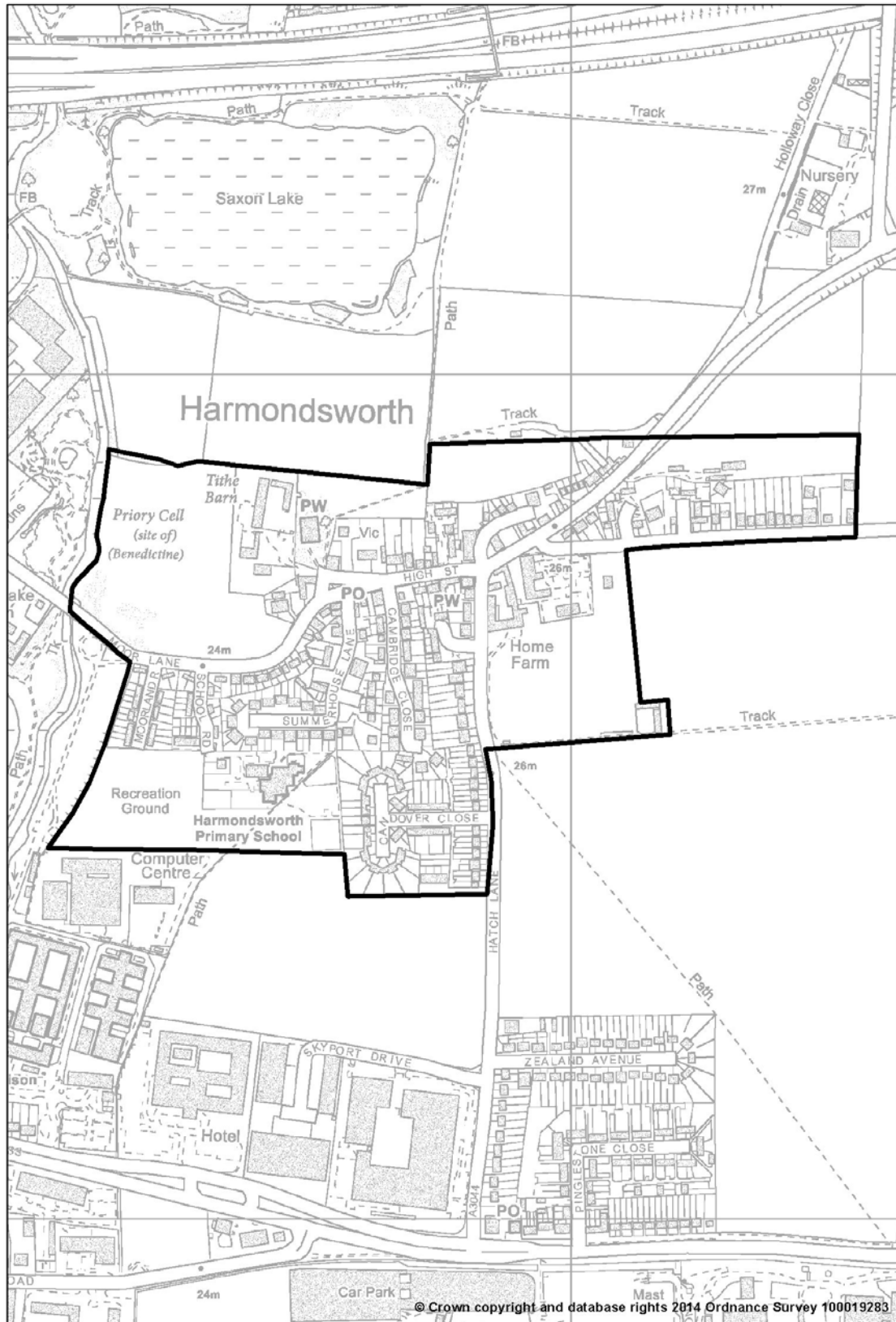
ATLAS OF PROPOSED CHANGES TO UDP PROPOSALS MAP  
PROPOSED SUBMISSION VERSION 2014

Map 22.15 Harlington Village



ATLAS OF PROPOSED CHANGES TO UDP PROPOSALS MAP  
PROPOSED SUBMISSION VERSION 2014

Map 22.16 Harmondsworth Village

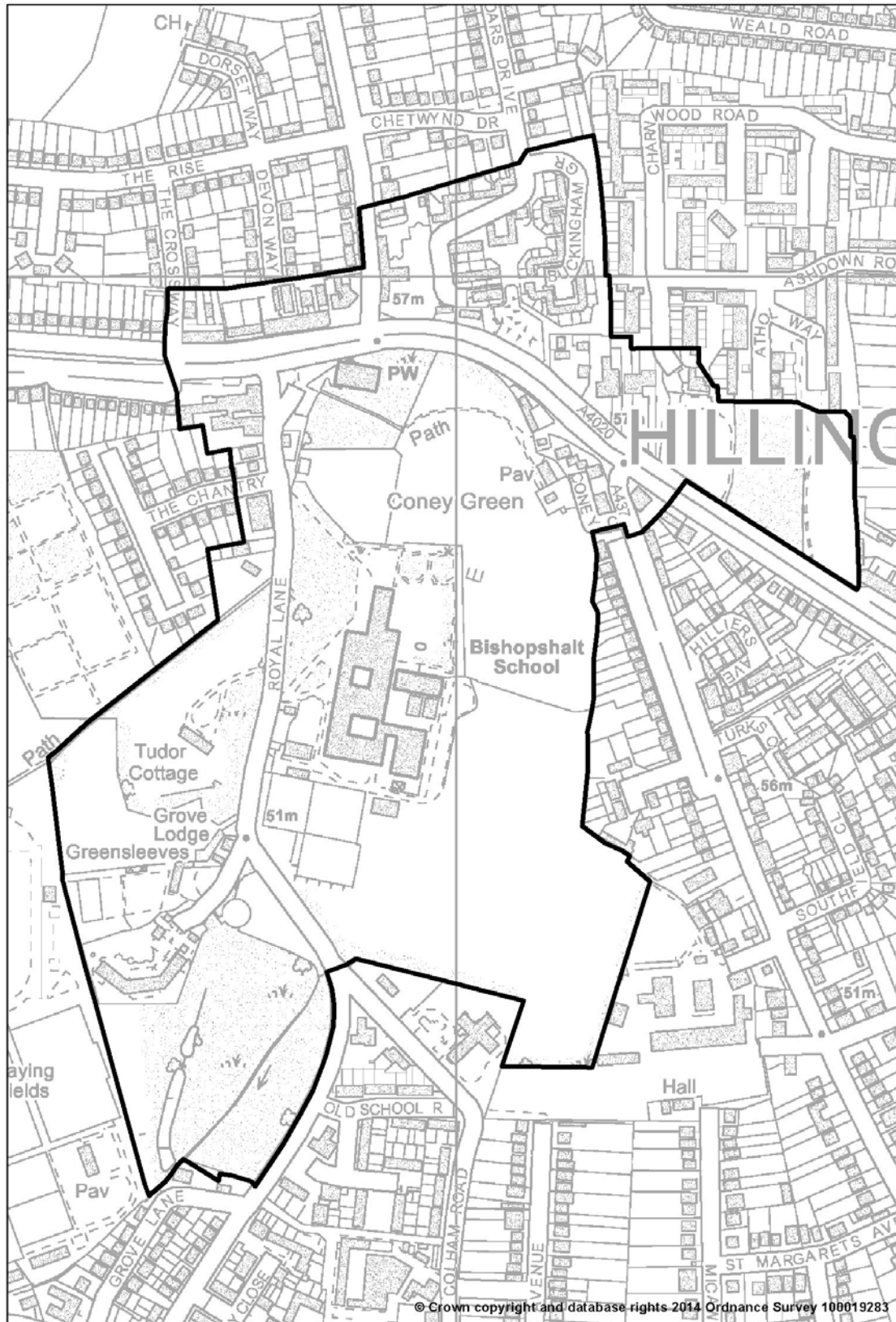






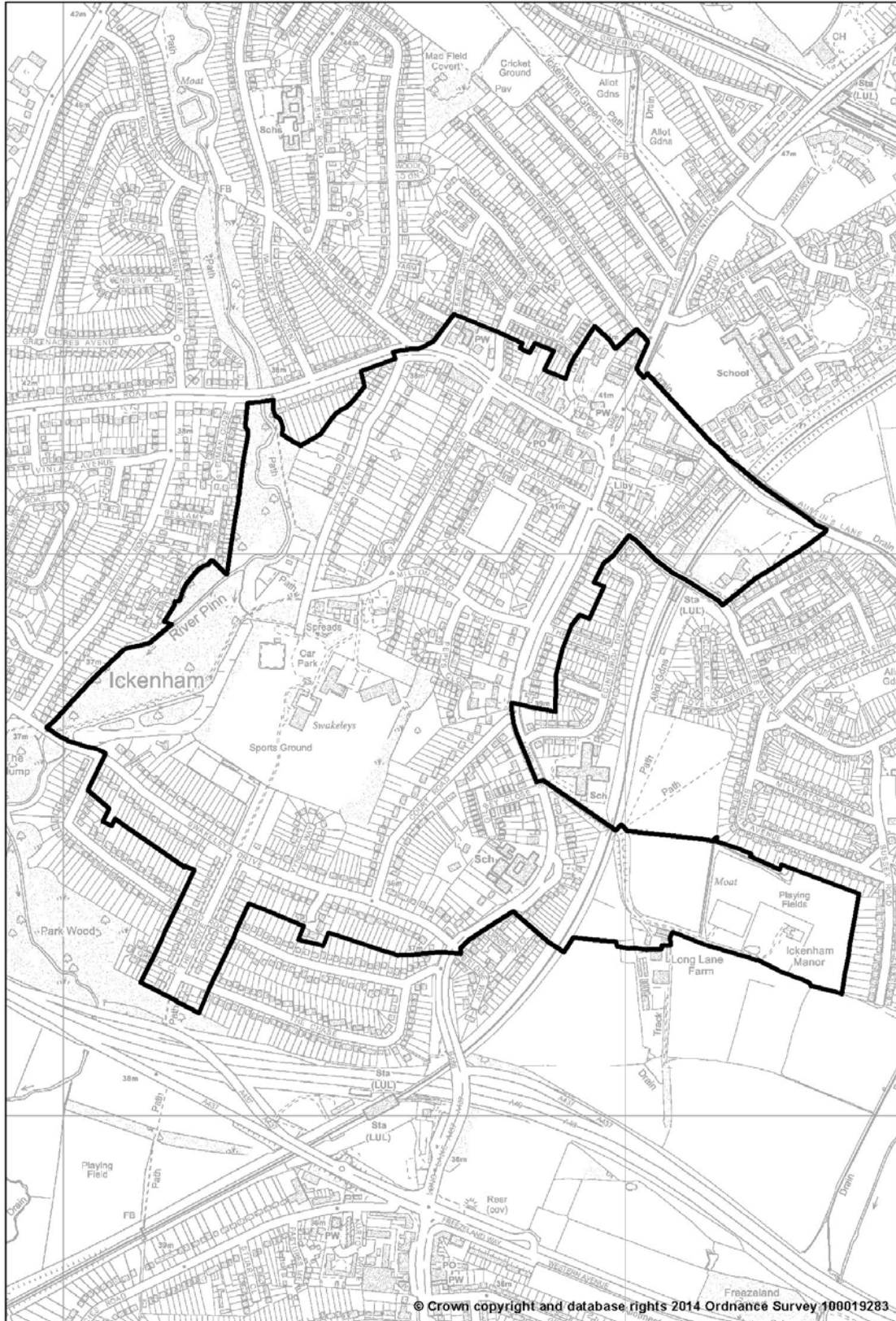
ATLAS OF PROPOSED CHANGES TO UDP PROPOSALS MAP  
PROPOSED SUBMISSION VERSION 2014

Map 22.18 Hillingdon Village



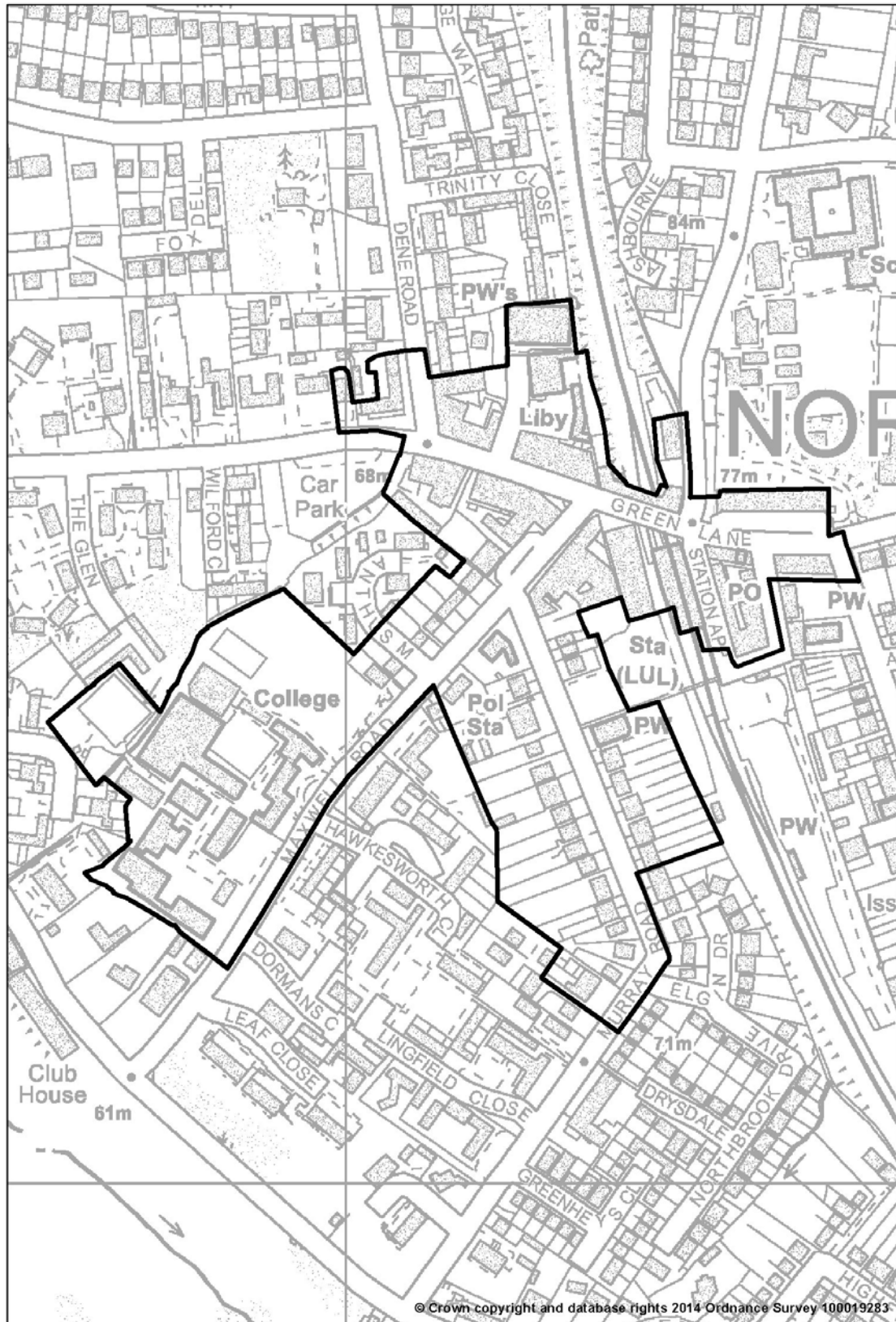
ATLAS OF PROPOSED CHANGES TO UDP PROPOSALS MAP  
PROPOSED SUBMISSION VERSION 2014

Map 22.19 Ickenham Village



ATLAS OF PROPOSED CHANGES TO UDP PROPOSALS MAP  
PROPOSED SUBMISSION VERSION 2014

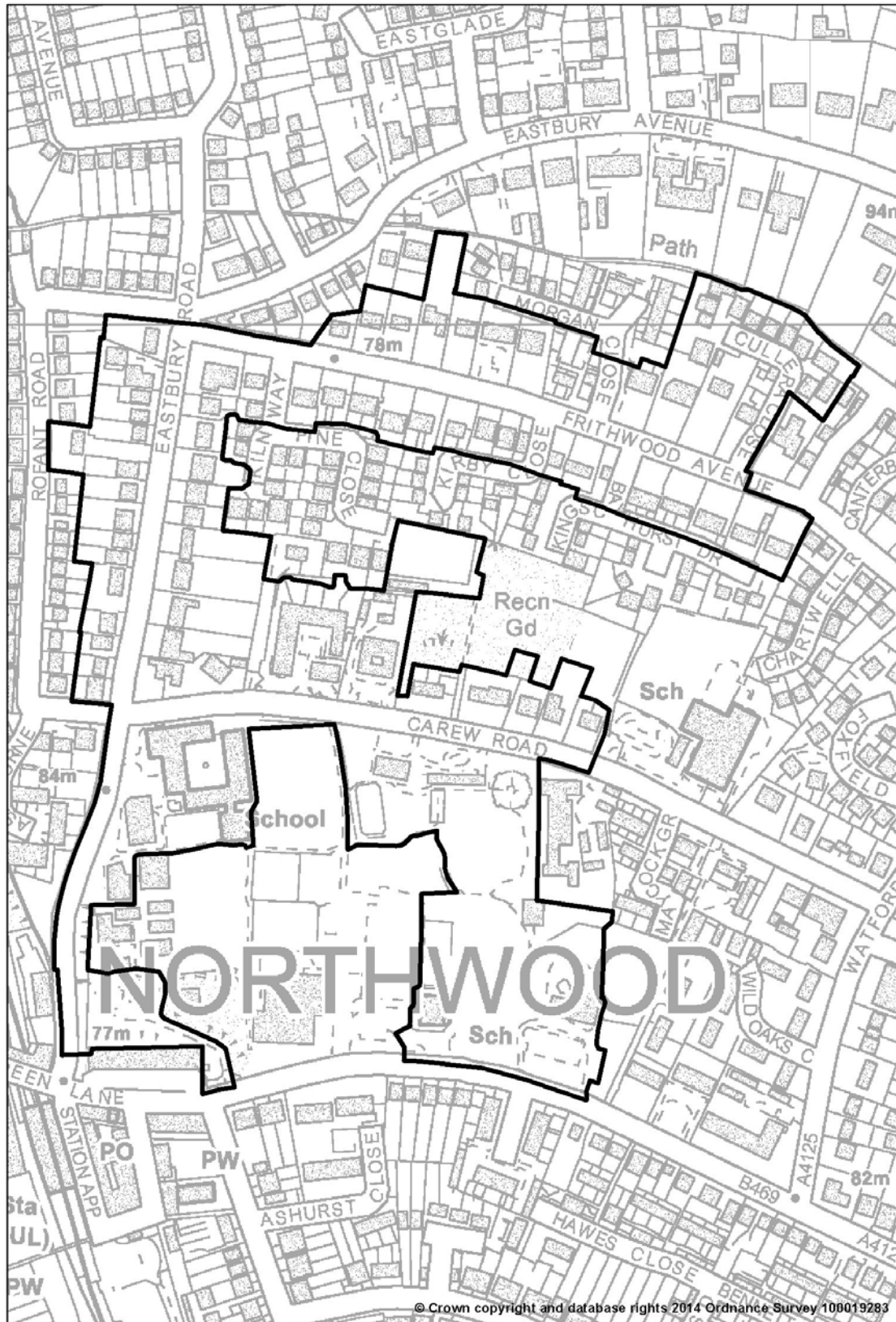
Map 22.20 Northwood Town Centre, Green Lane





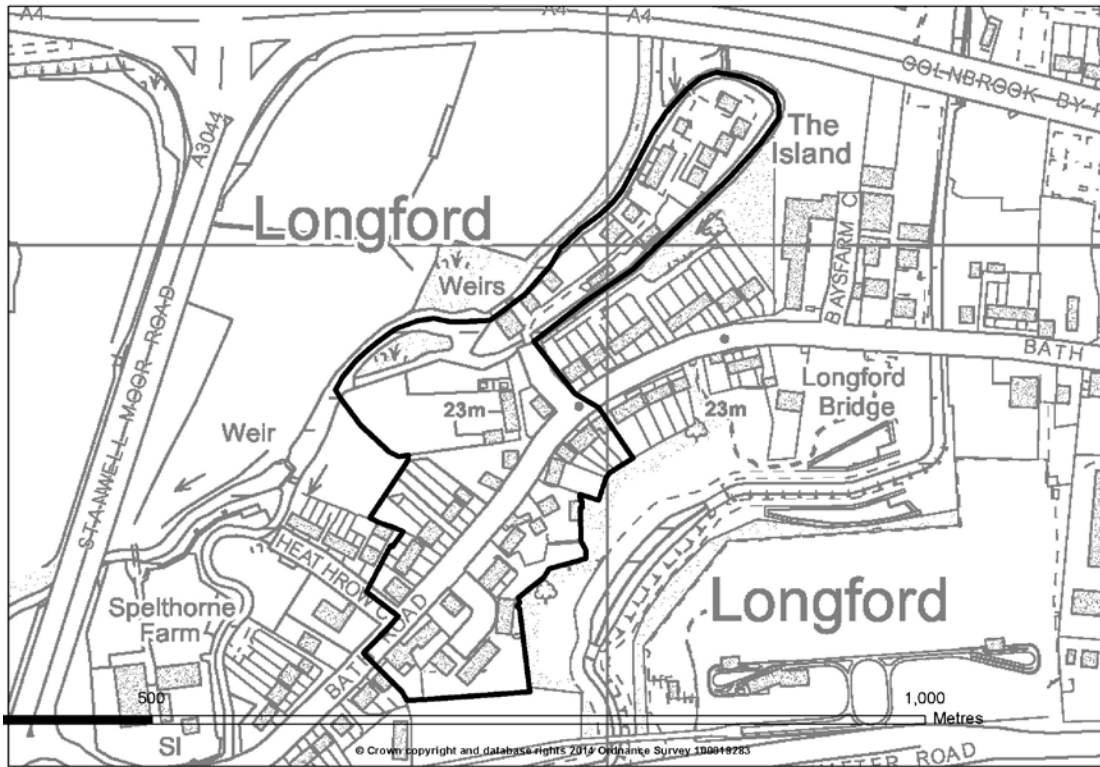
ATLAS OF PROPOSED CHANGES TO UDP PROPOSALS MAP  
PROPOSED SUBMISSION VERSION 2014

Map 22.21 Northwood - Frithwood

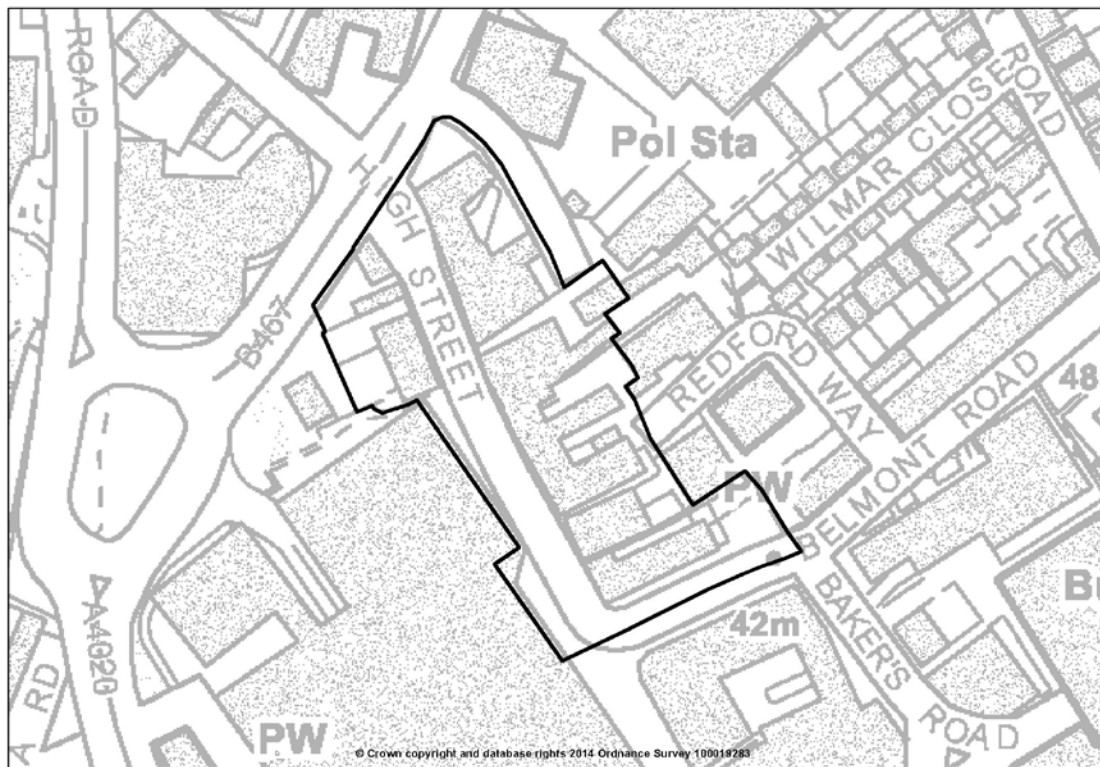


ATLAS OF PROPOSED CHANGES TO UDP PROPOSALS MAP  
PROPOSED SUBMISSION VERSION 2014

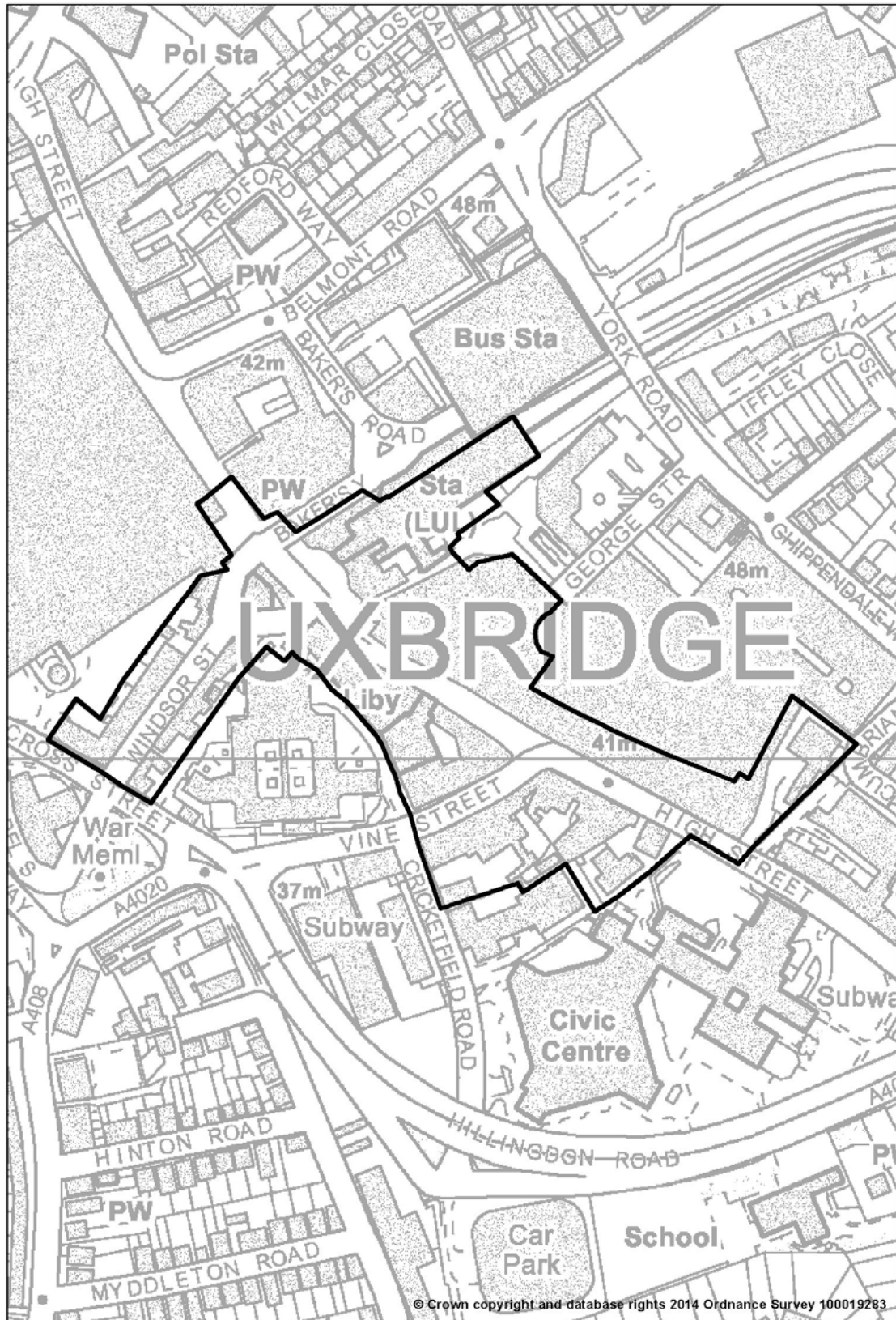
Map 22.22 Longford Village



Map 22.23 Old Uxbridge/ Windsor Street (north)



22.24 Old Uxbridge/ Windsor Street (south)





22.25 Rockingham Bridge, Uxbridge



ATLAS OF PROPOSED CHANGES TO UDP PROPOSALS MAP  
PROPOSED SUBMISSION VERSION 2014

22.26 Ruislip Village

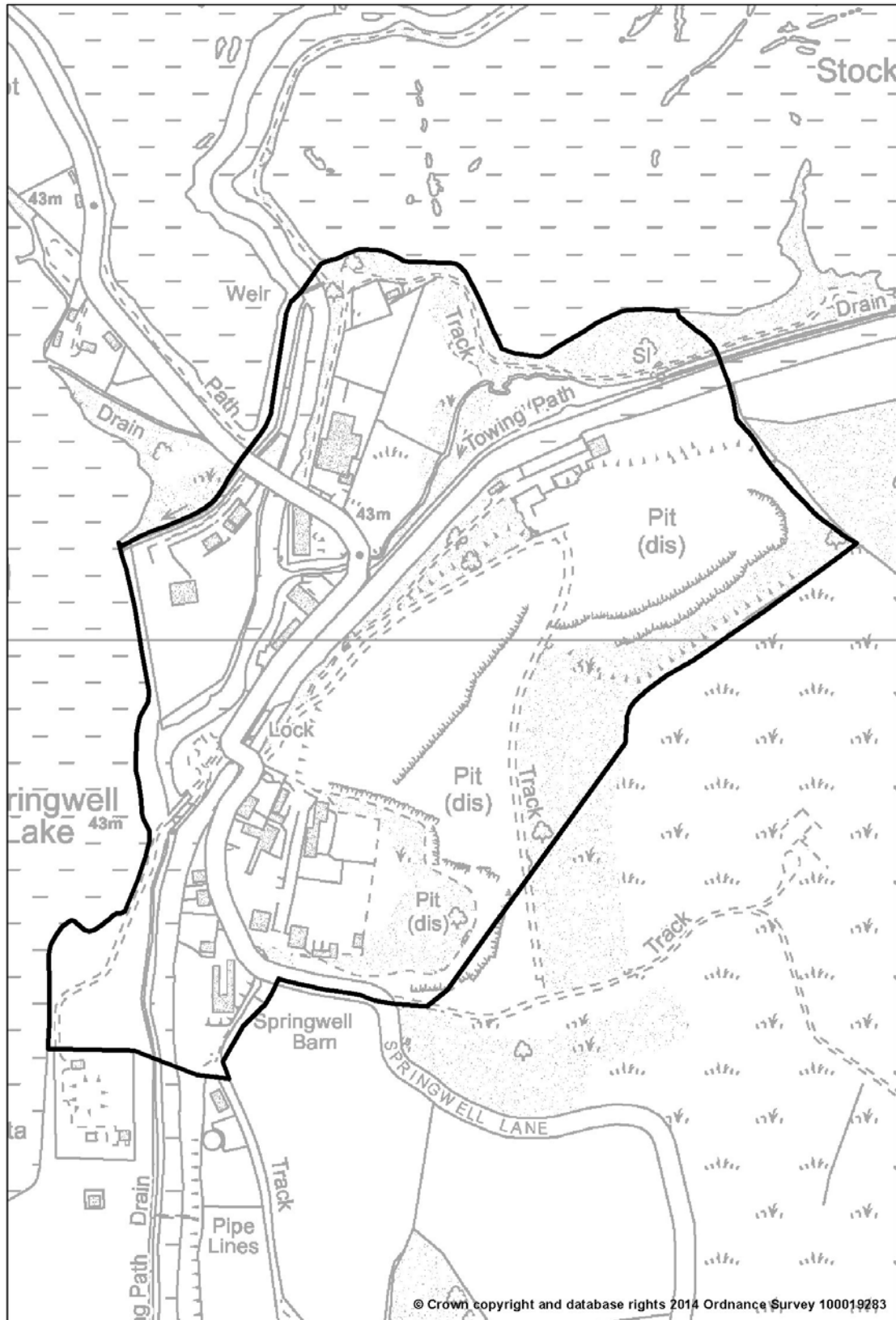


22.27 Ruislip Manor Way

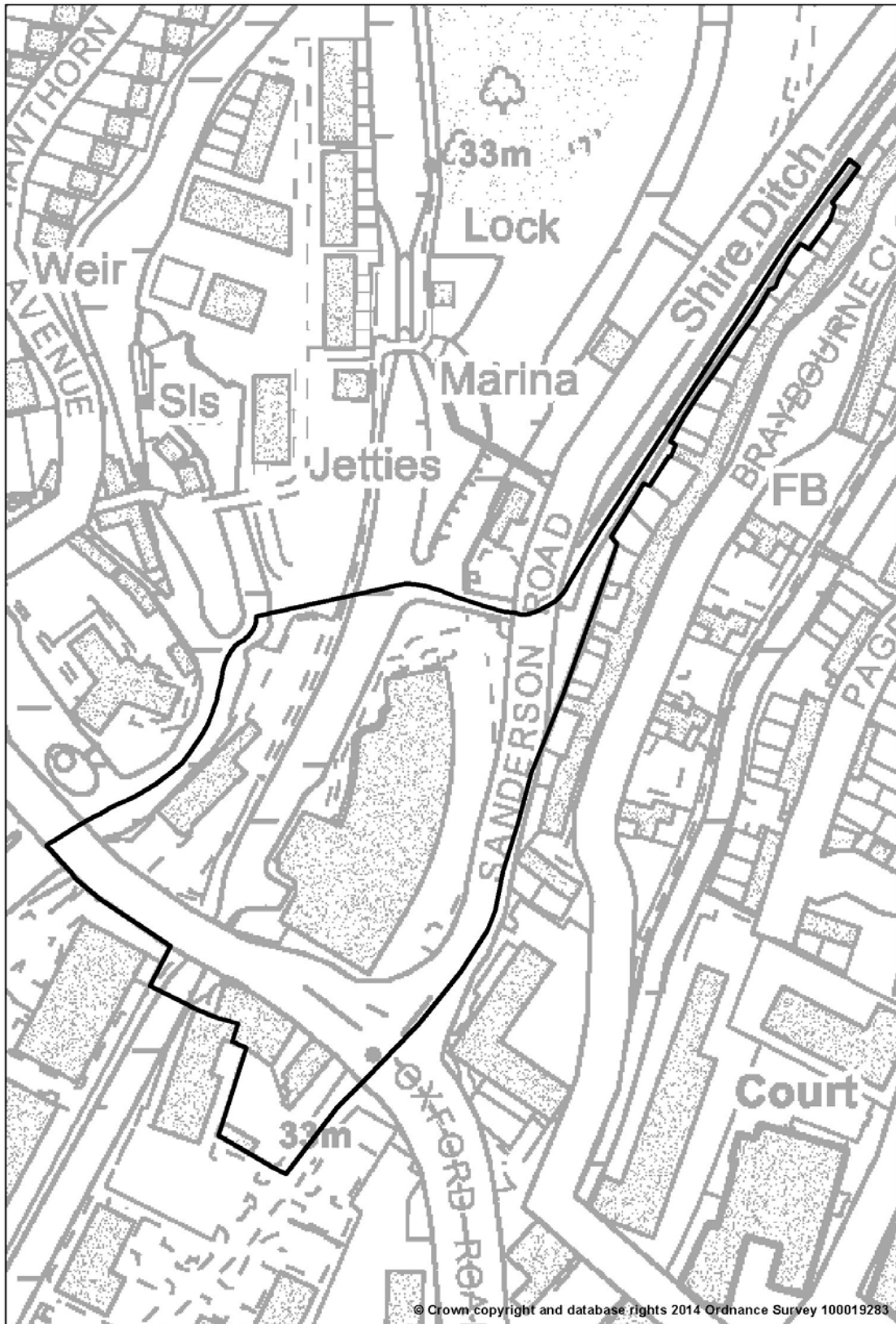




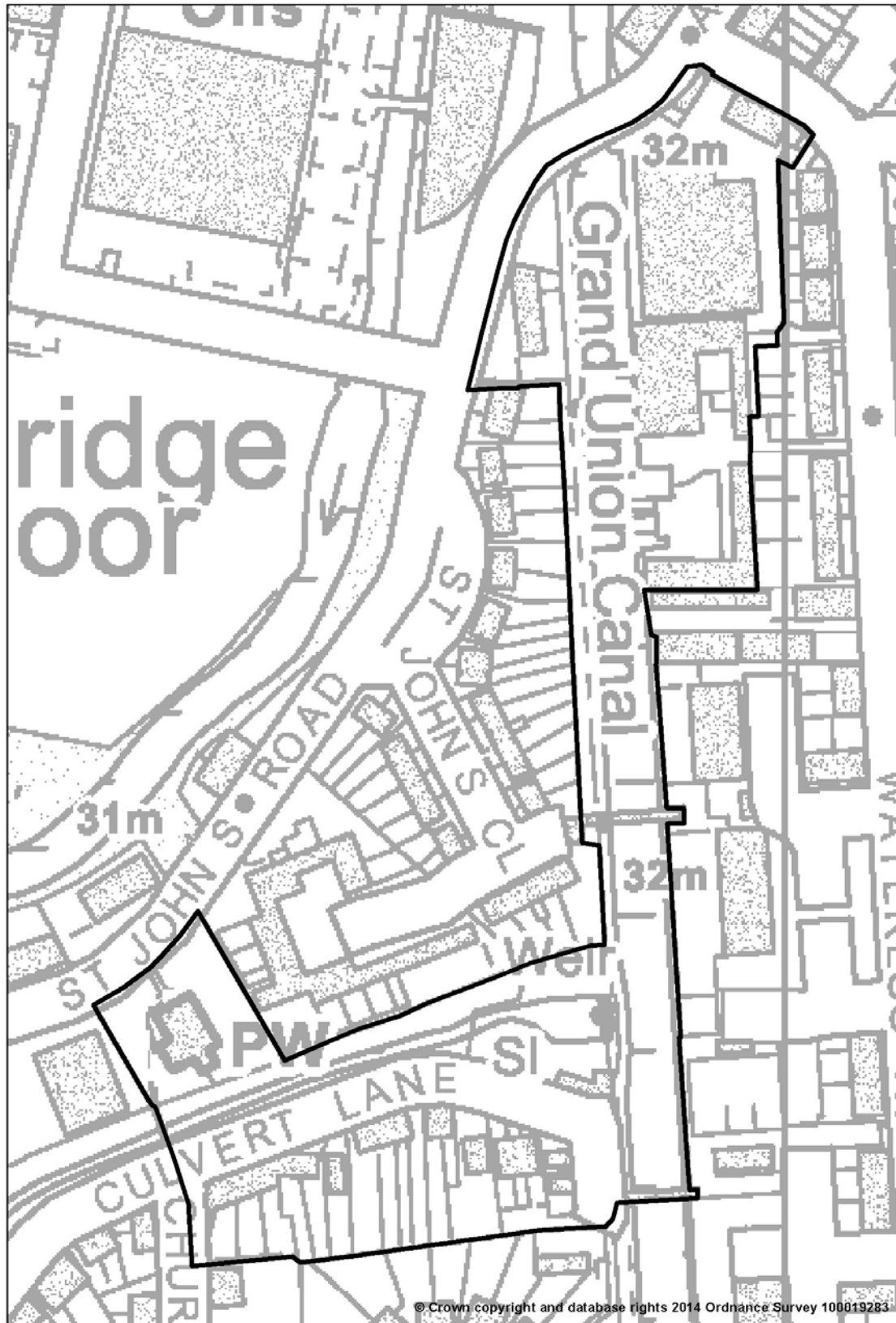
22.28 Springwell Lock



22.29 Uxbridge Lock



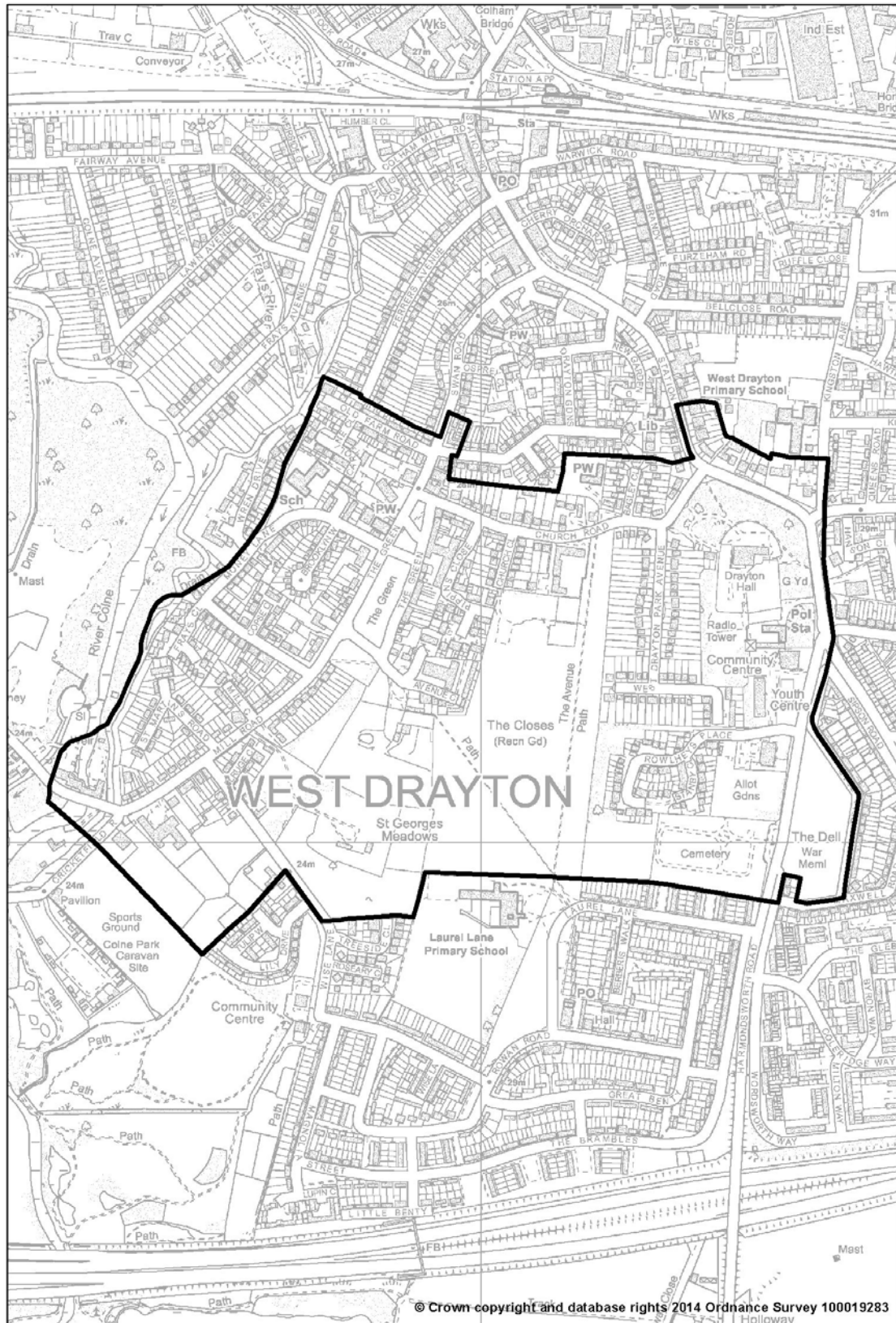
22.30 Uxbridge Moor





ATLAS OF PROPOSED CHANGES TO UDP PROPOSALS MAP  
PROPOSED SUBMISSION VERSION 2014

22.31 West Drayton Green



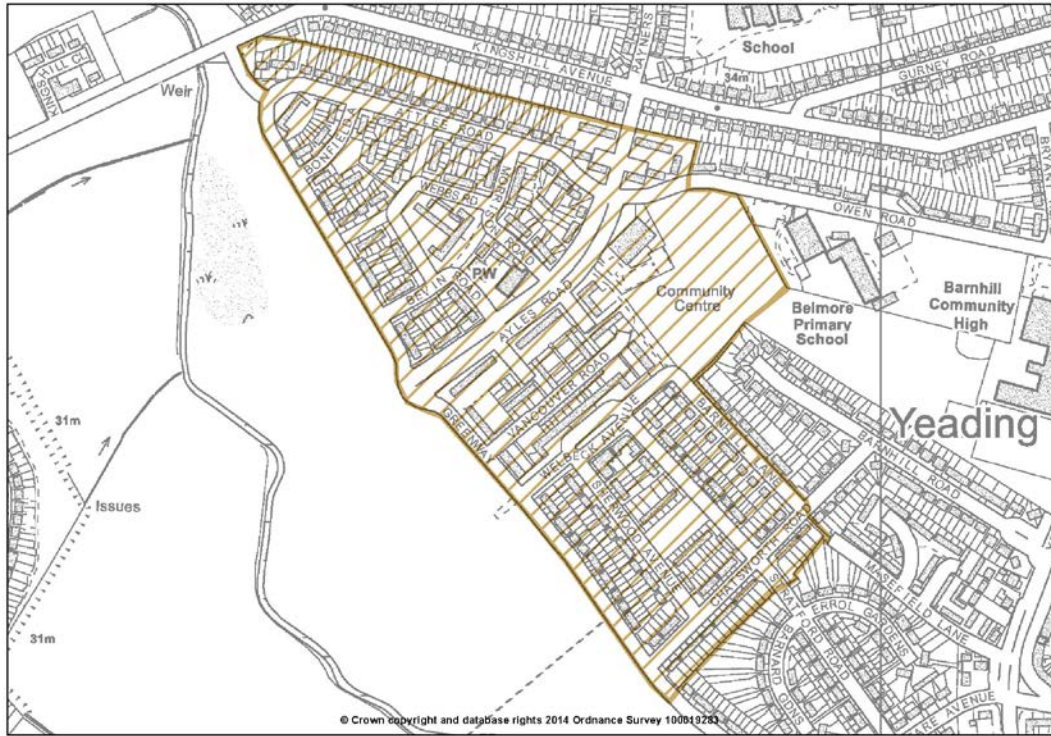


## **23. AREAS OF SPECIAL LOCAL CHARACTER**



ATLAS OF PROPOSED CHANGES TO UDP PROPOSALS MAP  
PROPOSED SUBMISSION VERSION 2014

Map 23.1 - Barnhill Estate



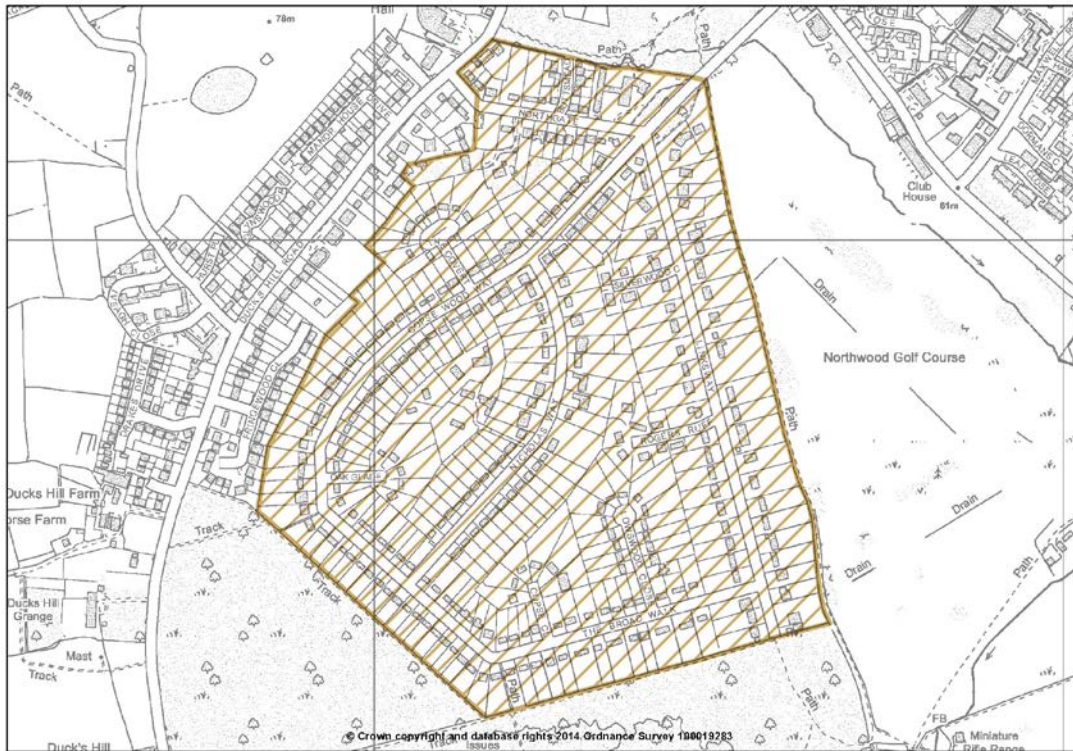
Map 23.2 - Central Avenue, Hayes



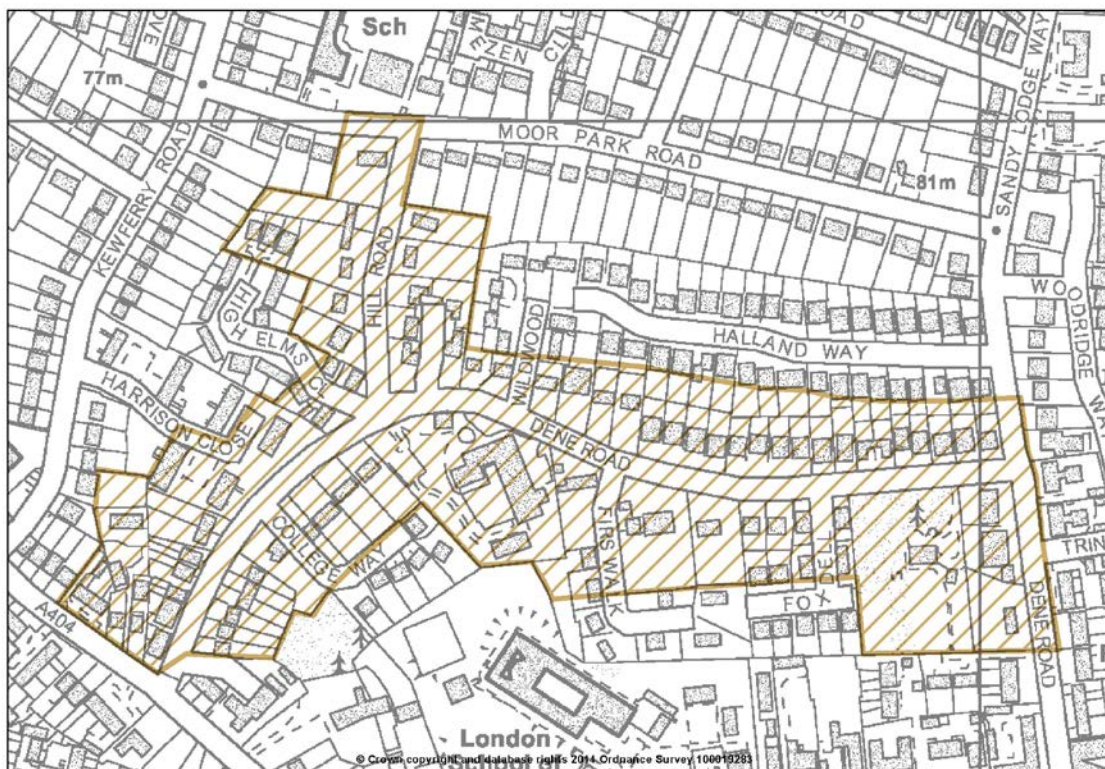


ATLAS OF PROPOSED CHANGES TO UDP PROPOSALS MAP  
PROPOSED SUBMISSION VERSION 2014

Map 23.3 Copsewood Estate - Northwood



Map 23.4 - Dene Road - Northwood



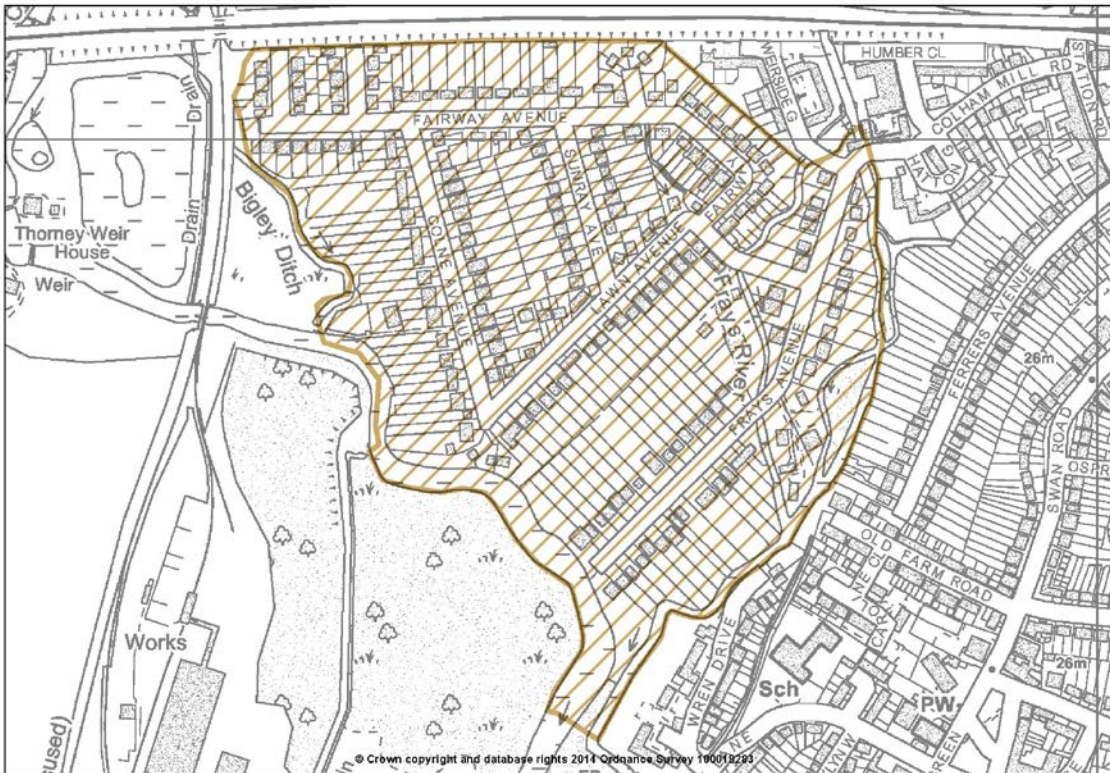


ATLAS OF PROPOSED CHANGES TO UDP PROPOSALS MAP  
PROPOSED SUBMISSION VERSION 2014

Map 23.5 - East -West Walk, Botwell



Map 23.6 - Garden City West Drayton



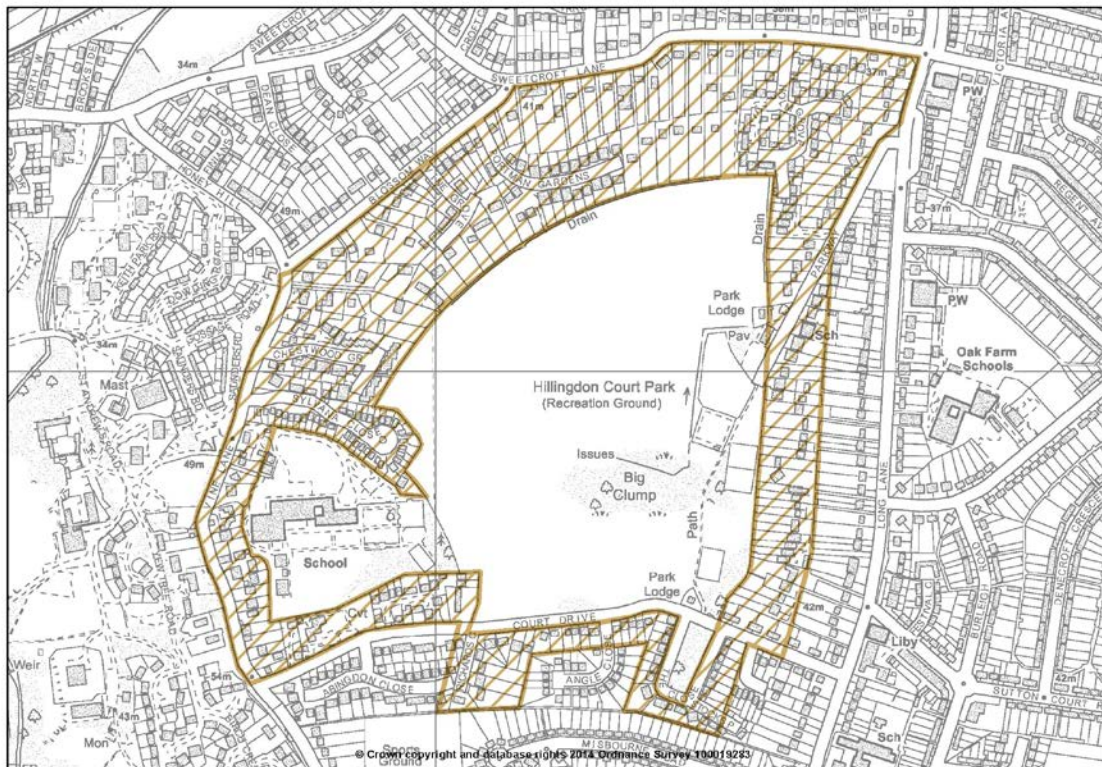


ATLAS OF PROPOSED CHANGES TO UDP PROPOSALS MAP  
PROPOSED SUBMISSION VERSION 2014

Map 23.7 - Gatehill Farm Estate, Northwood



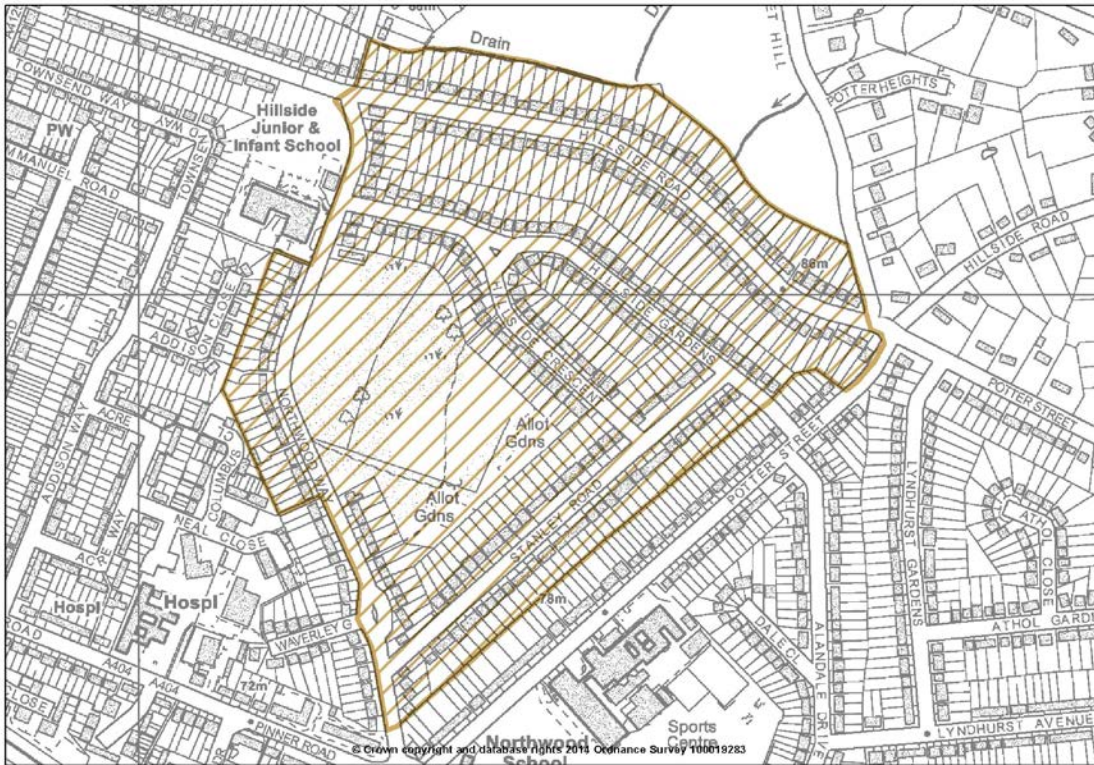
Map 23.8 - Hillingdon Court Park



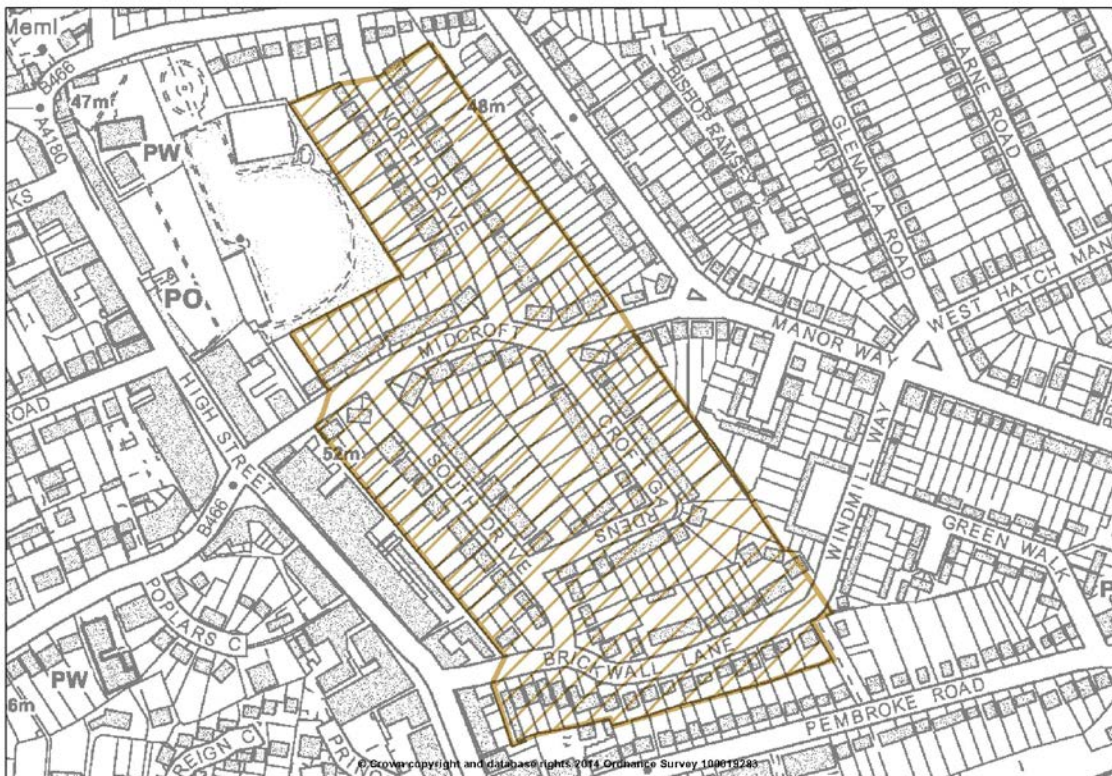


ATLAS OF PROPOSED CHANGES TO UDP PROPOSALS MAP  
PROPOSED SUBMISSION VERSION 2014

Map 23.9 - Hillside, Northwood Hills



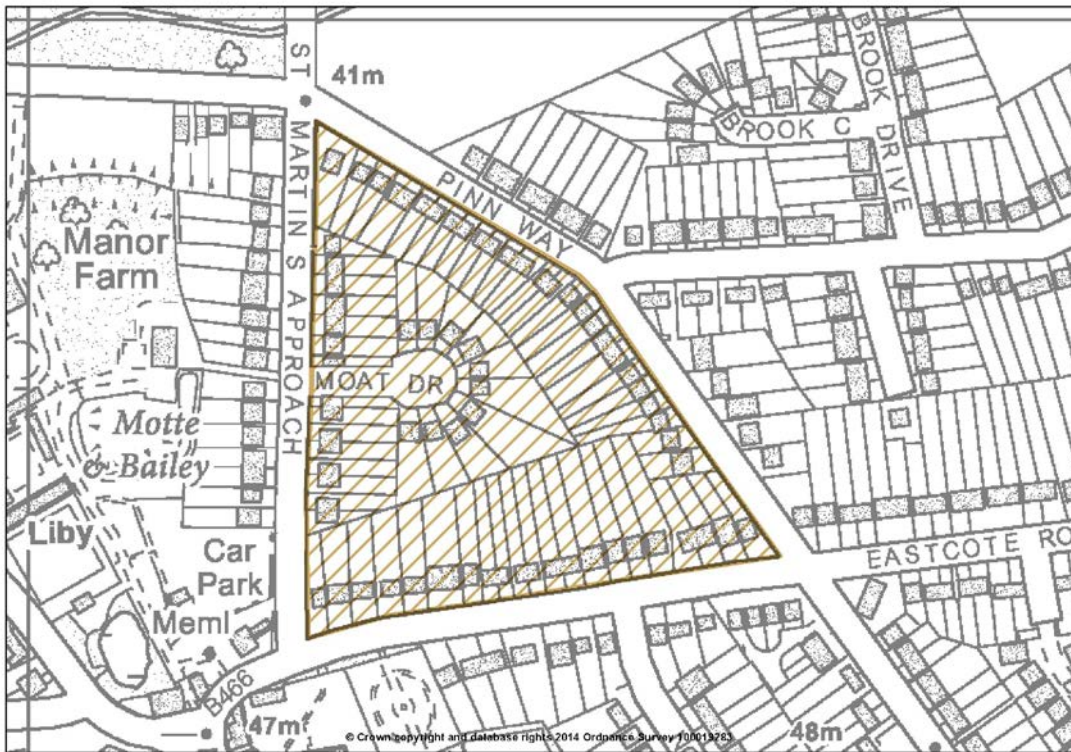
Map 23.10 - Midcroft, Ruislip



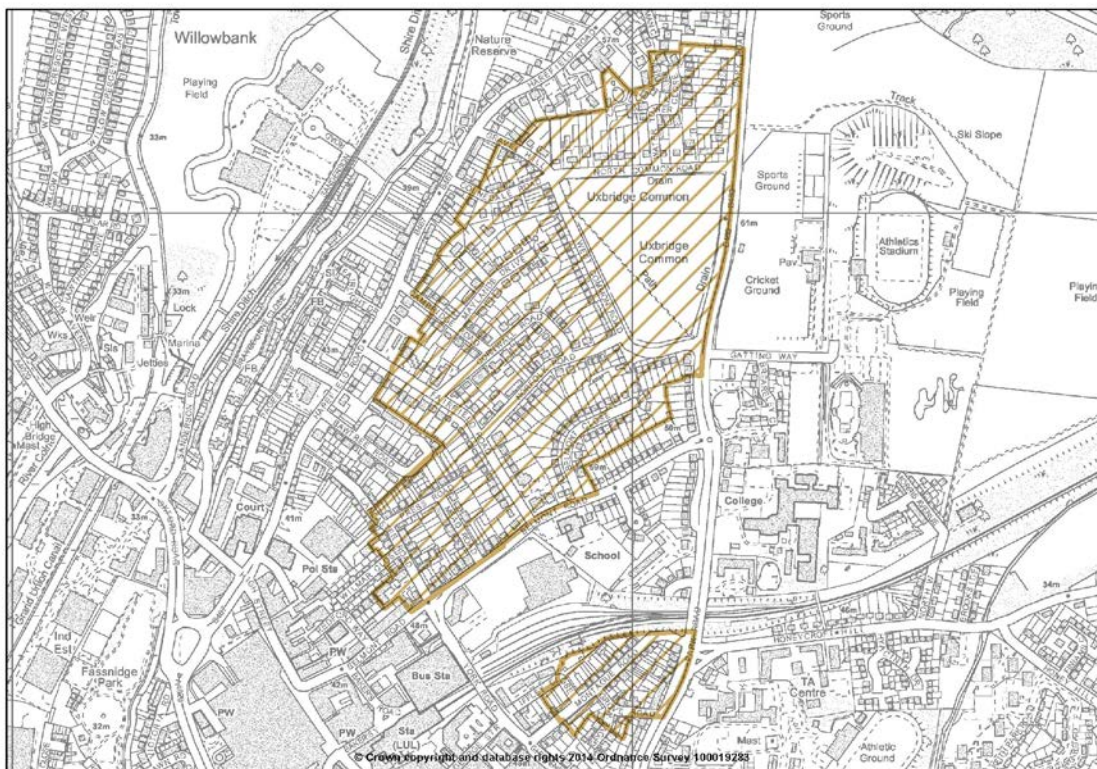


ATLAS OF PROPOSED CHANGES TO UDP PROPOSALS MAP  
PROPOSED SUBMISSION VERSION 2014

Map 23.11 - Moat Drive, Ruislip



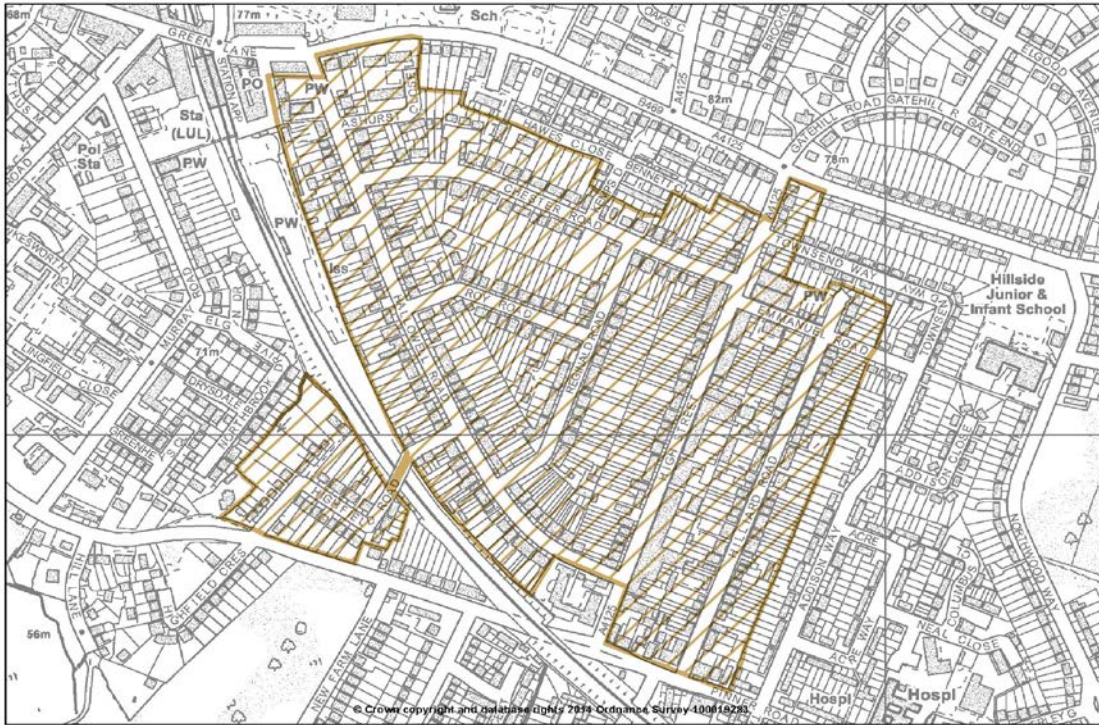
Map 23.12 - North Uxbridge



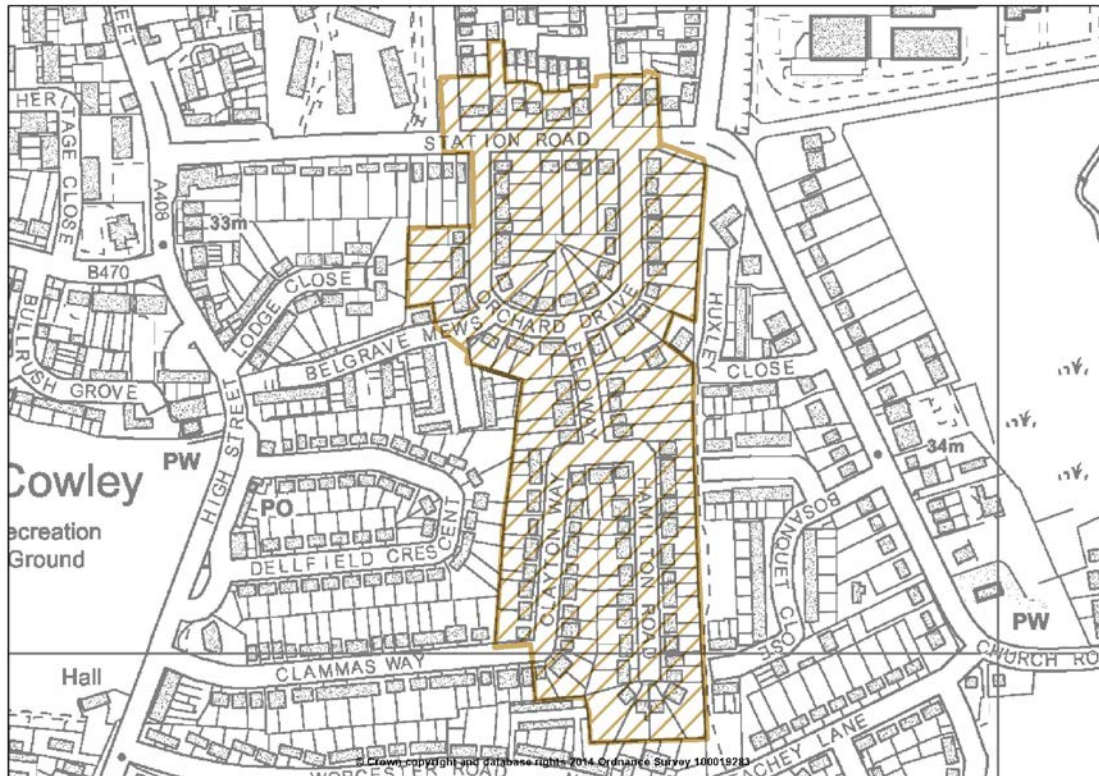


ATLAS OF PROPOSED CHANGES TO UDP PROPOSALS MAP  
PROPOSED SUBMISSION VERSION 2014

Map 23.13 - Old Northwood



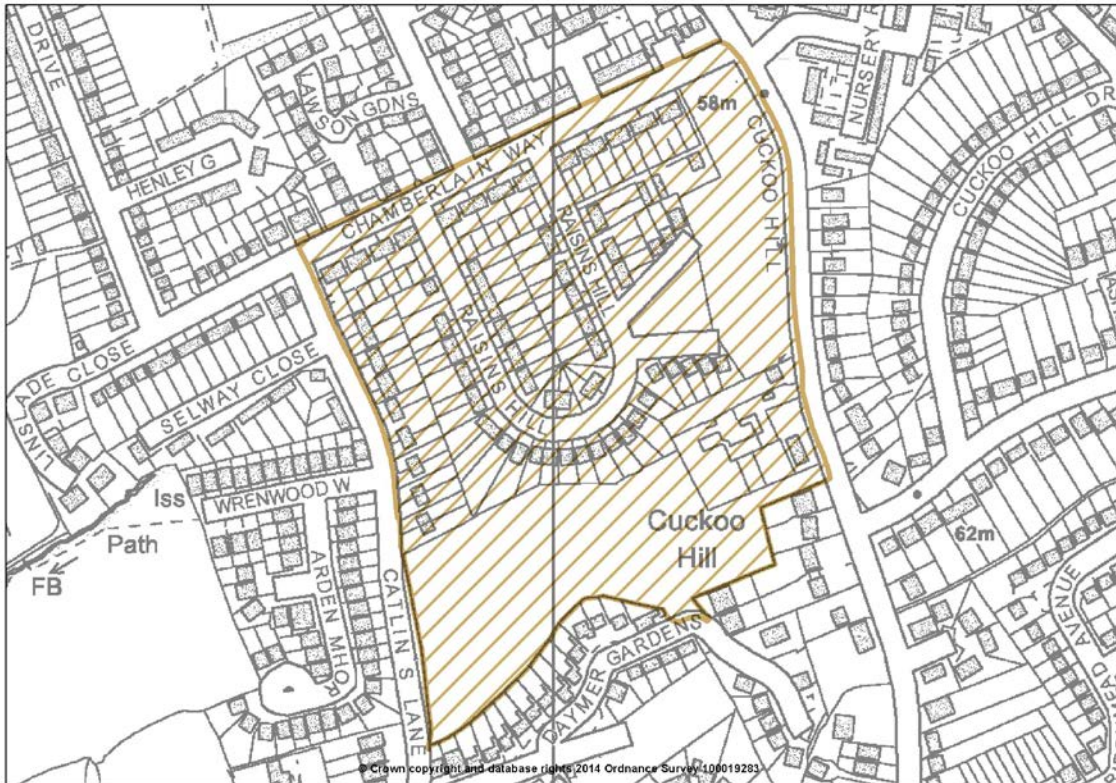
Map 23.14 - Orchard Drive- Hamilton Road - Clayton Way





ATLAS OF PROPOSED CHANGES TO UDP PROPOSALS MAP  
PROPOSED SUBMISSION VERSION 2014

Map 23.15 - Raisins Hill, Eastcote



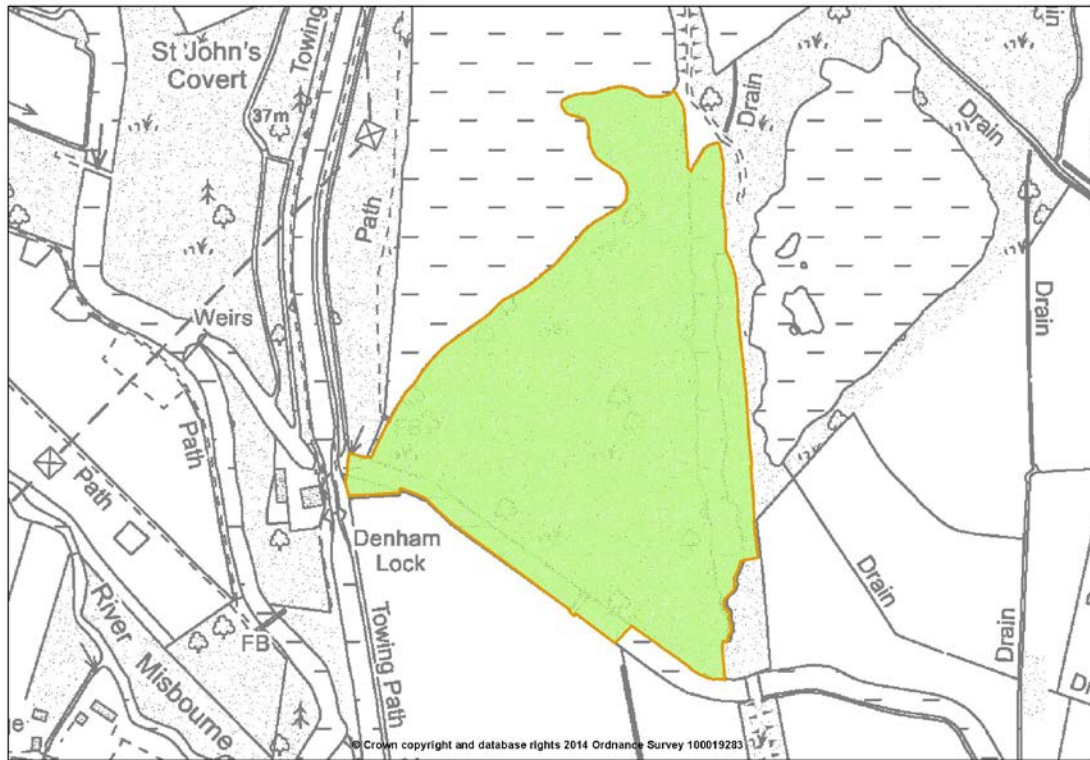
ATLAS OF PROPOSED CHANGES TO UDP PROPOSALS MAP  
PROPOSED SUBMISSION VERSION 2014



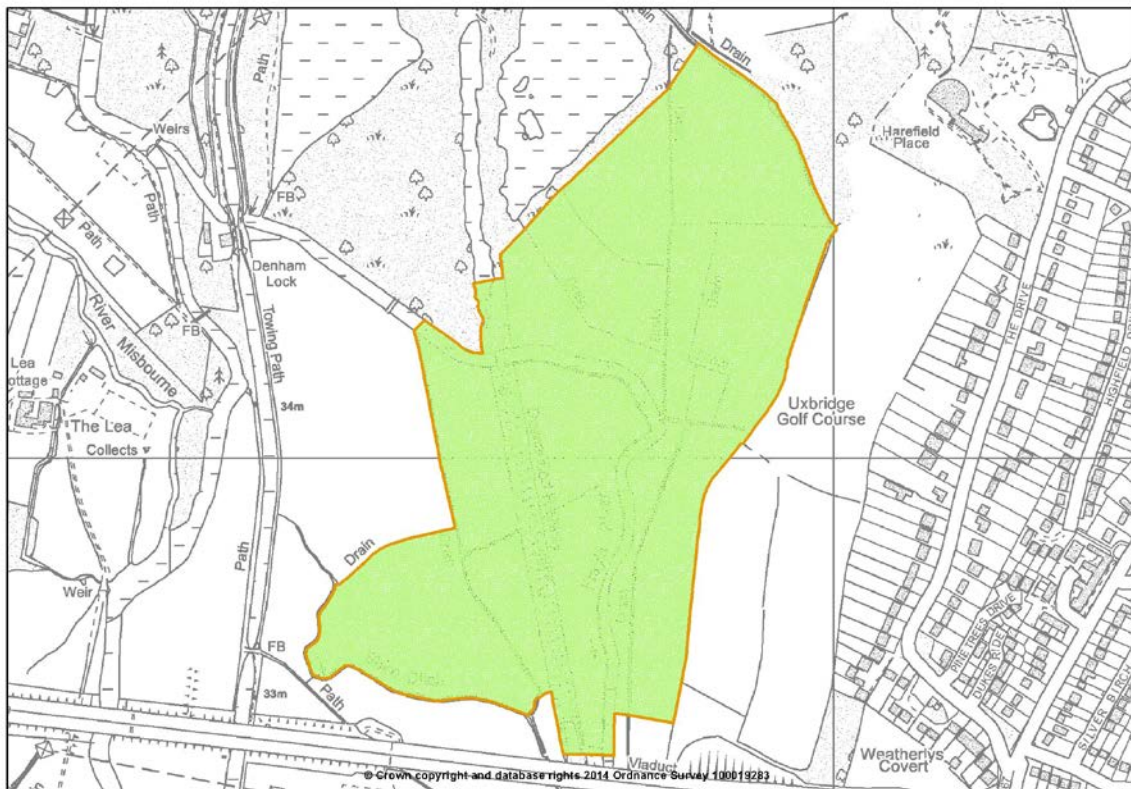
## **24. SITES OF SPECIAL SCIENTIFIC INTEREST**

ATLAS OF PROPOSED CHANGES TO UDP PROPOSALS MAP  
PROPOSED SUBMISSION VERSION 2014

Map 24.1 - Denham Lock Wood

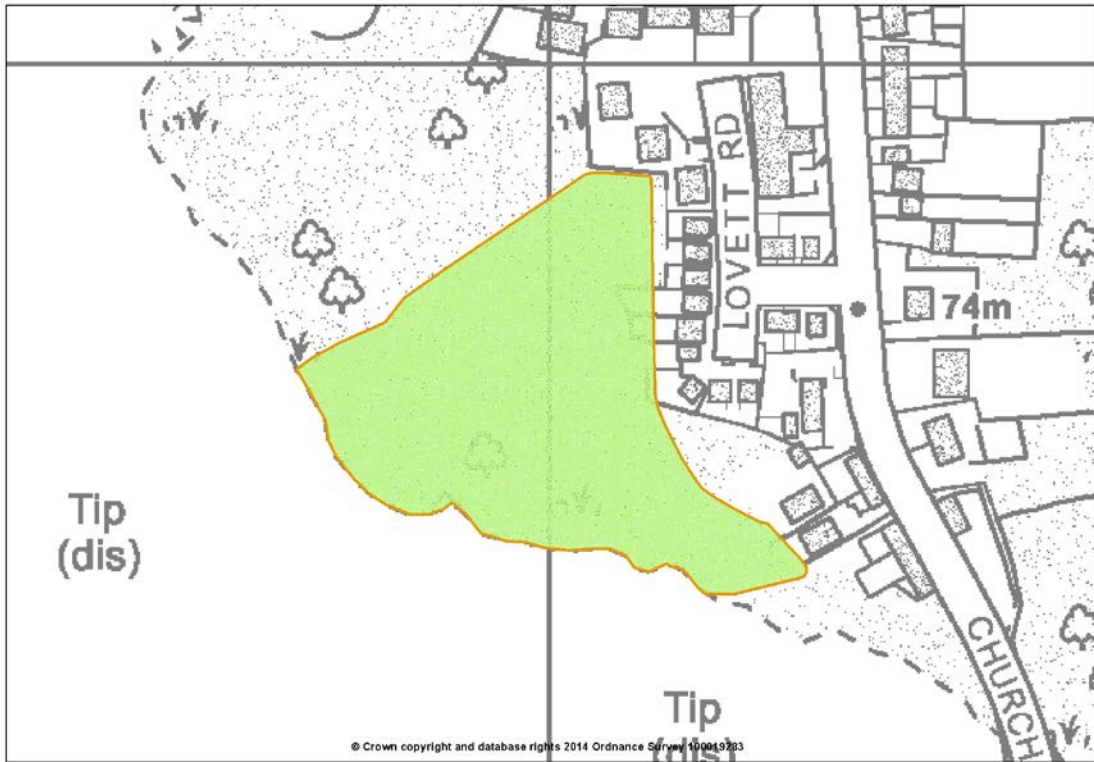


Map 24.2 - Fray's Farm Meadows

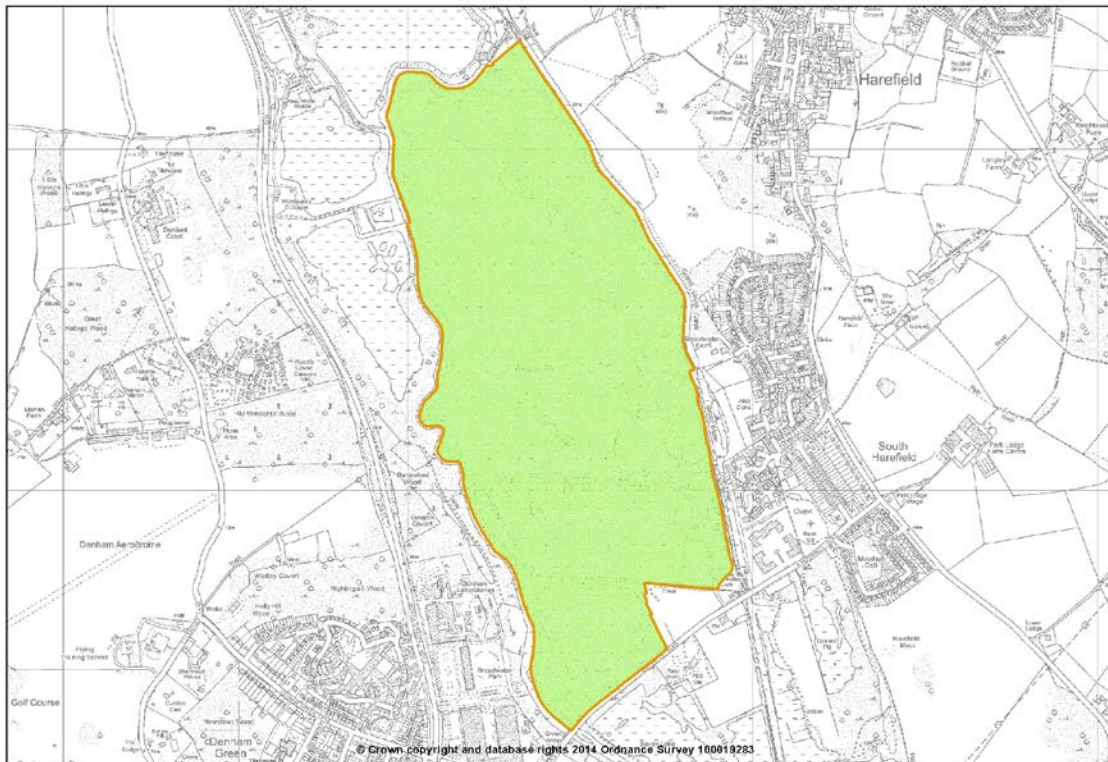


ATLAS OF PROPOSED CHANGES TO UDP PROPOSALS MAP  
PROPOSED SUBMISSION VERSION 2014

Map 24.3 - Harefield Pit



Map 24.4 Mid Colne Valley (A)



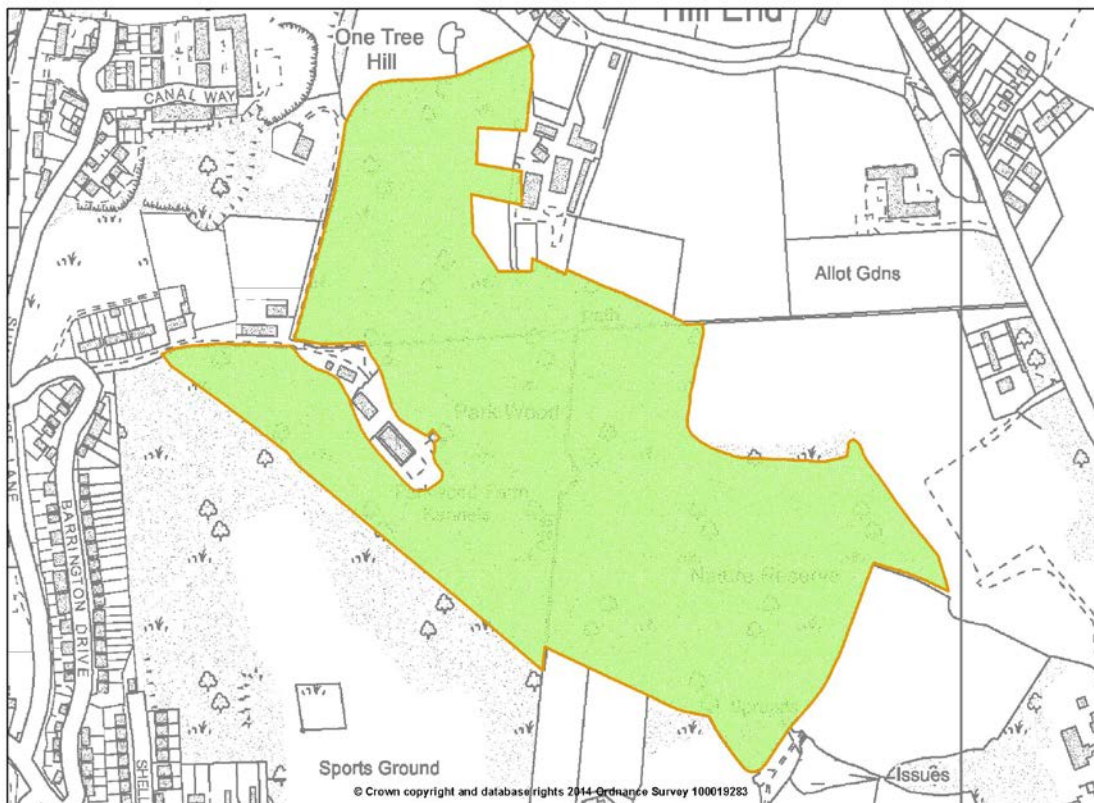


ATLAS OF PROPOSED CHANGES TO UDP PROPOSALS MAP  
PROPOSED SUBMISSION VERSION 2014

Map 24.5 - Mid Colne Valley (B)

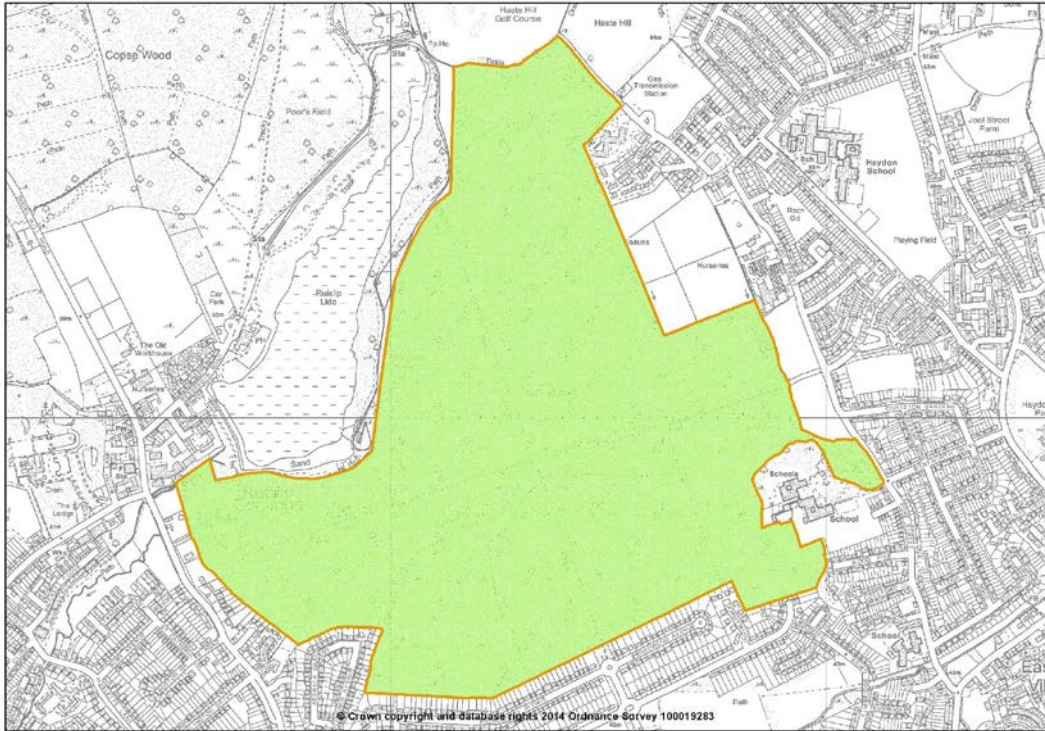


Map 24.6 - Old Park Wood

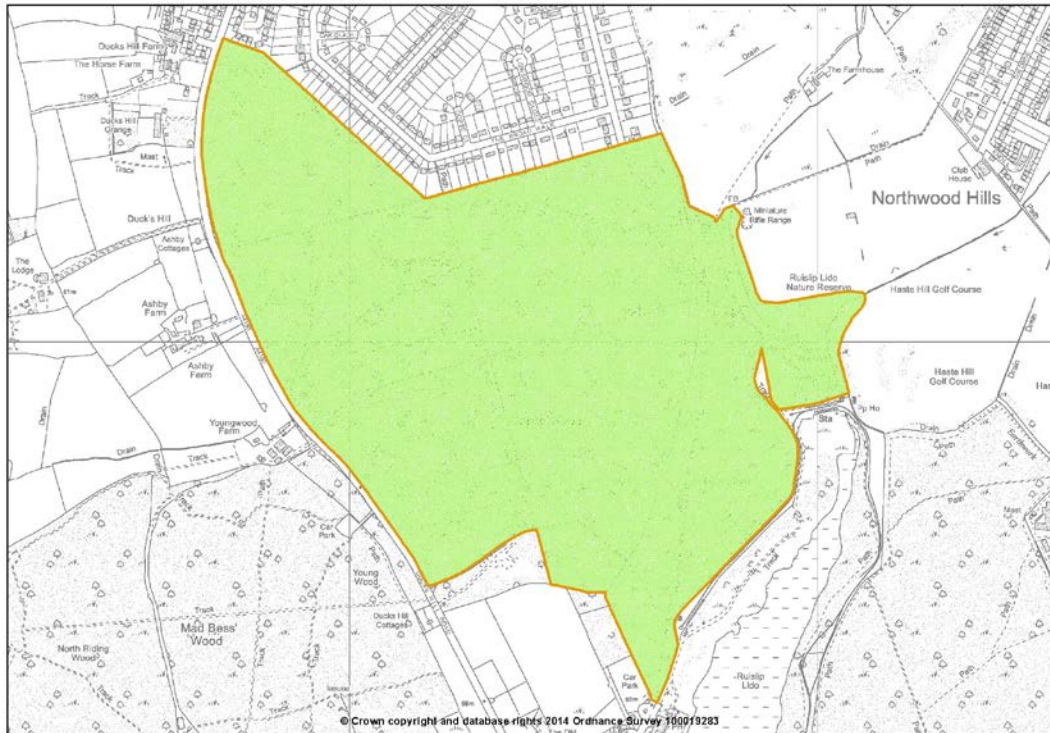


ATLAS OF PROPOSED CHANGES TO UDP PROPOSALS MAP  
PROPOSED SUBMISSION VERSION 2014

Map 24.7 - Ruislip Woods A



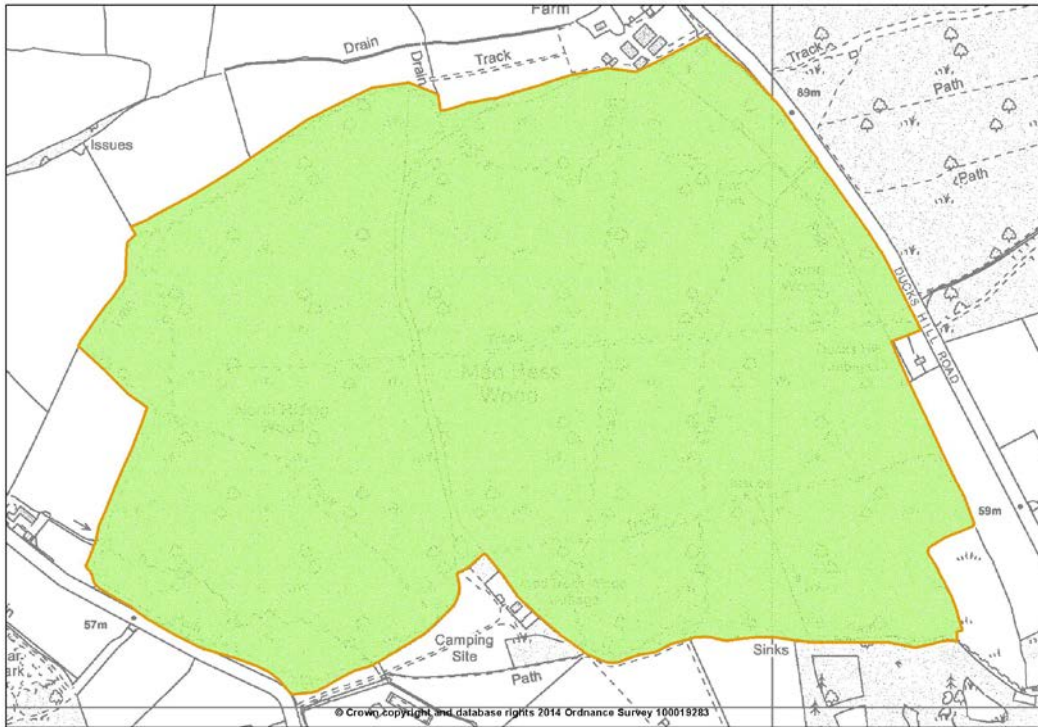
Map 24.8 - Ruislip Woods B



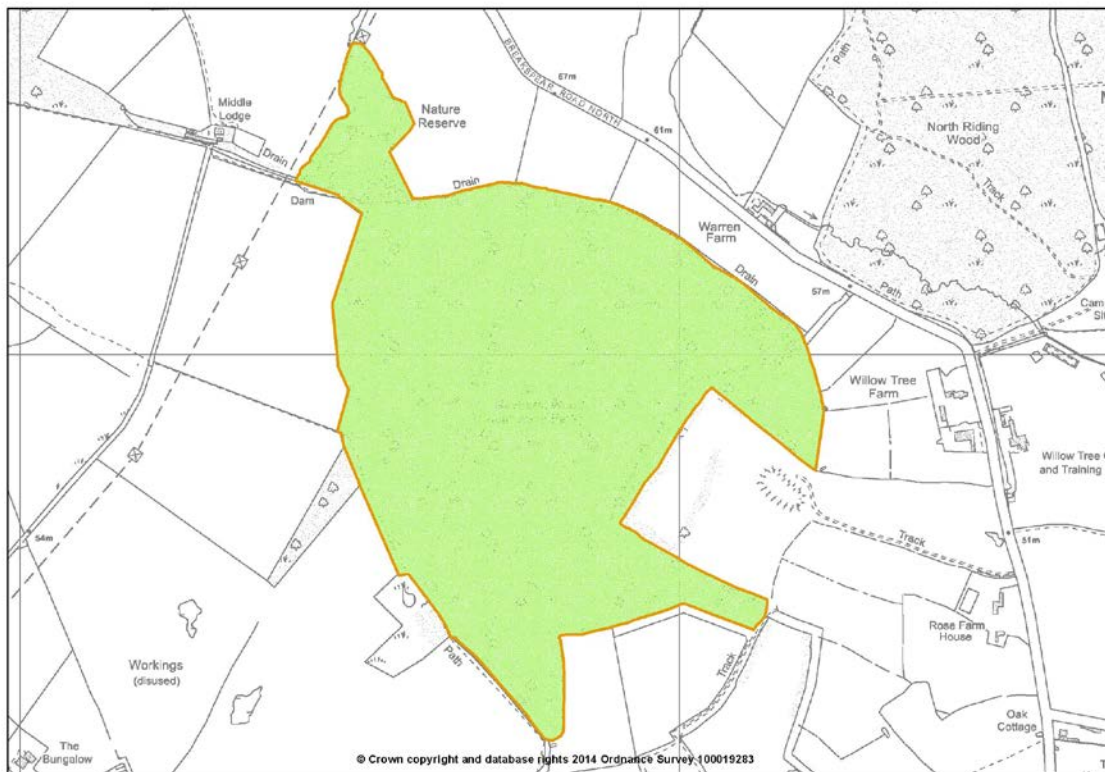


ATLAS OF PROPOSED CHANGES TO UDP PROPOSALS MAP  
PROPOSED SUBMISSION VERSION 2014

Map 24.9 - Ruislip Woods C



Map 24.10 - Ruislip Woods D

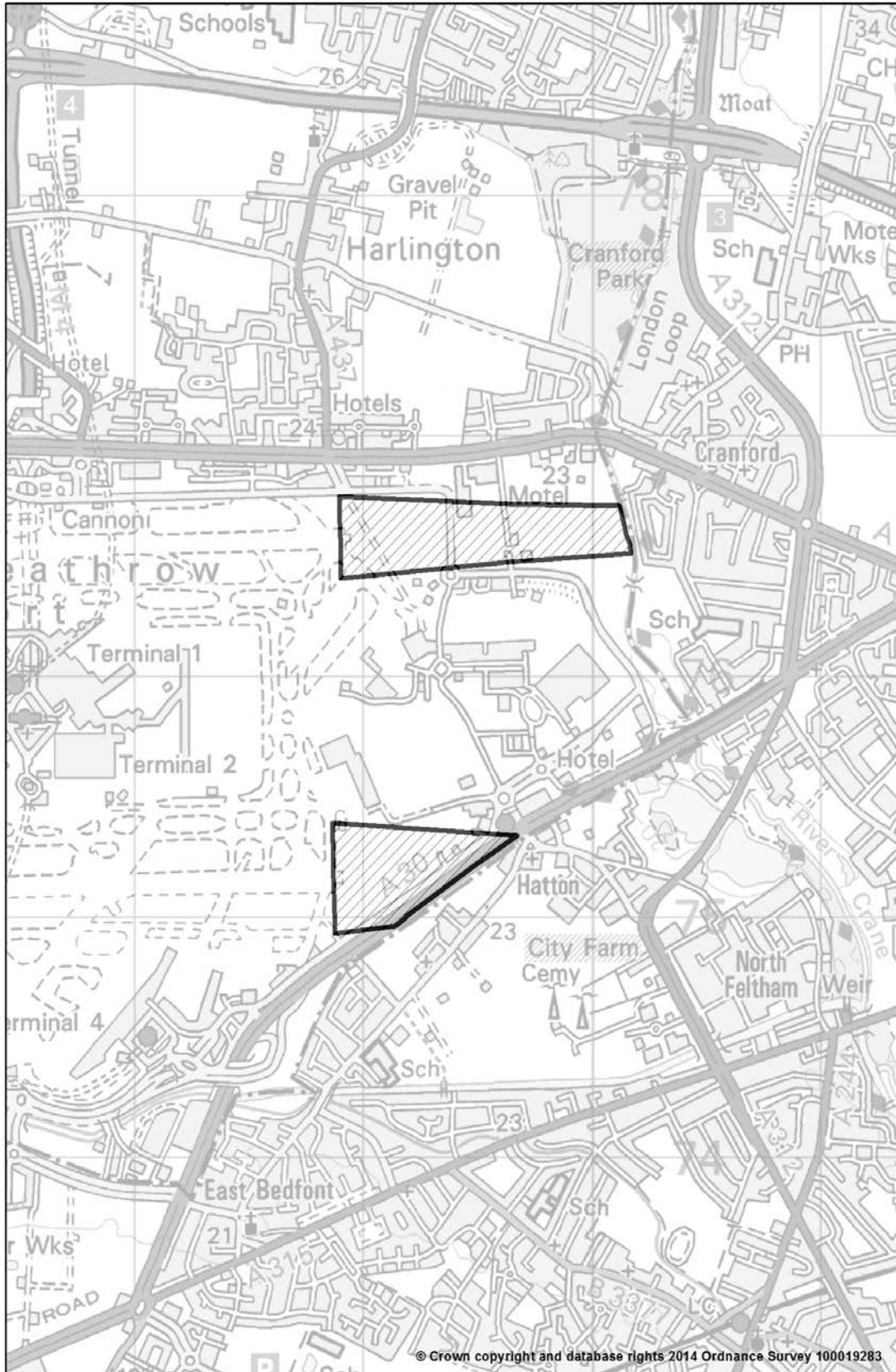




## **25. PUBLIC SAFETY ZONES**

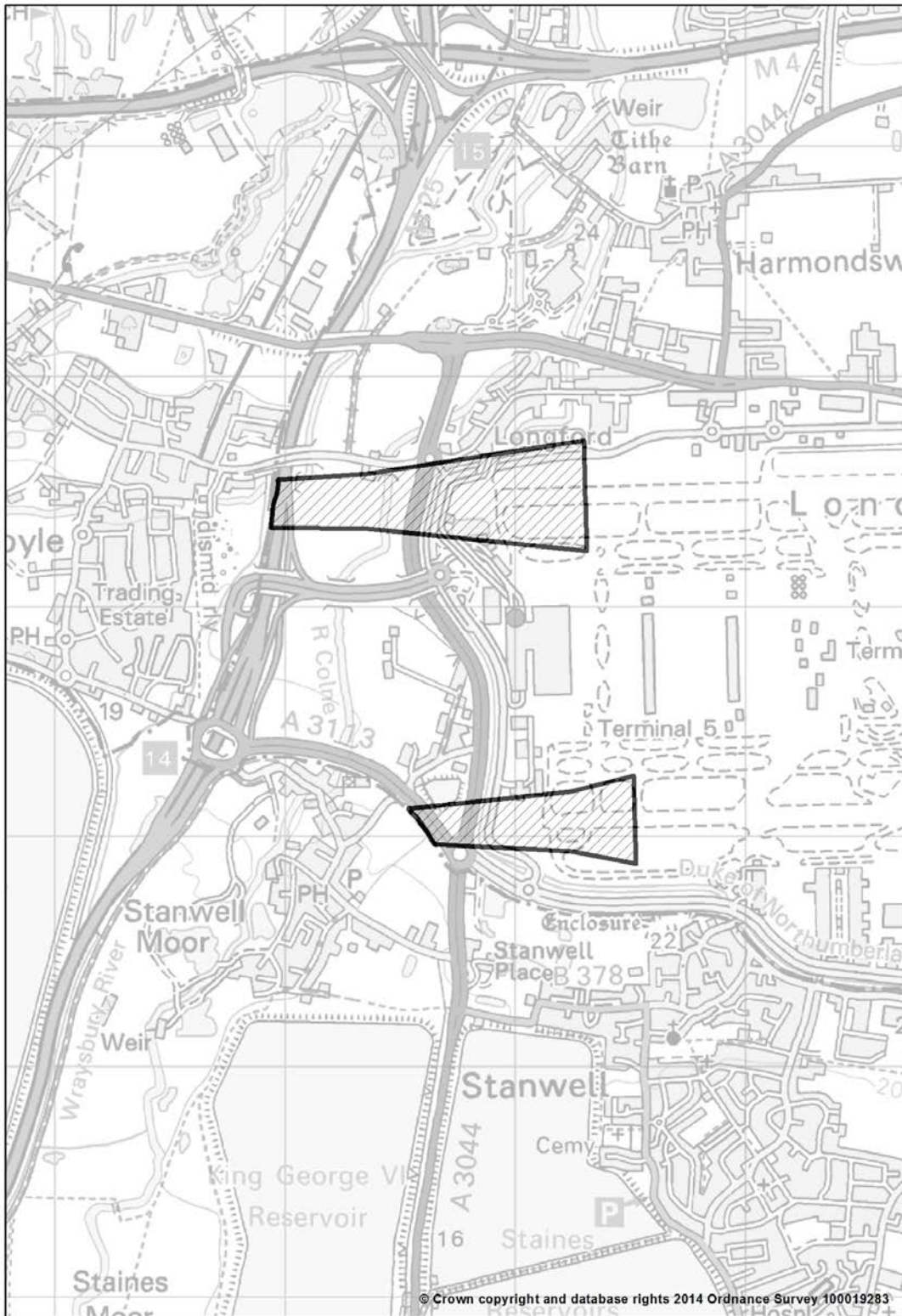
ATLAS OF PROPOSED CHANGES TO UDP PROPOSALS MAP  
PROPOSED SUBMISSION VERSION 2014

Map 25.1 Heathrow (east)



ATLAS OF PROPOSED CHANGES TO UDP PROPOSALS MAP  
PROPOSED SUBMISSION VERSION 2014

Map 25.2 Heathrow (west)

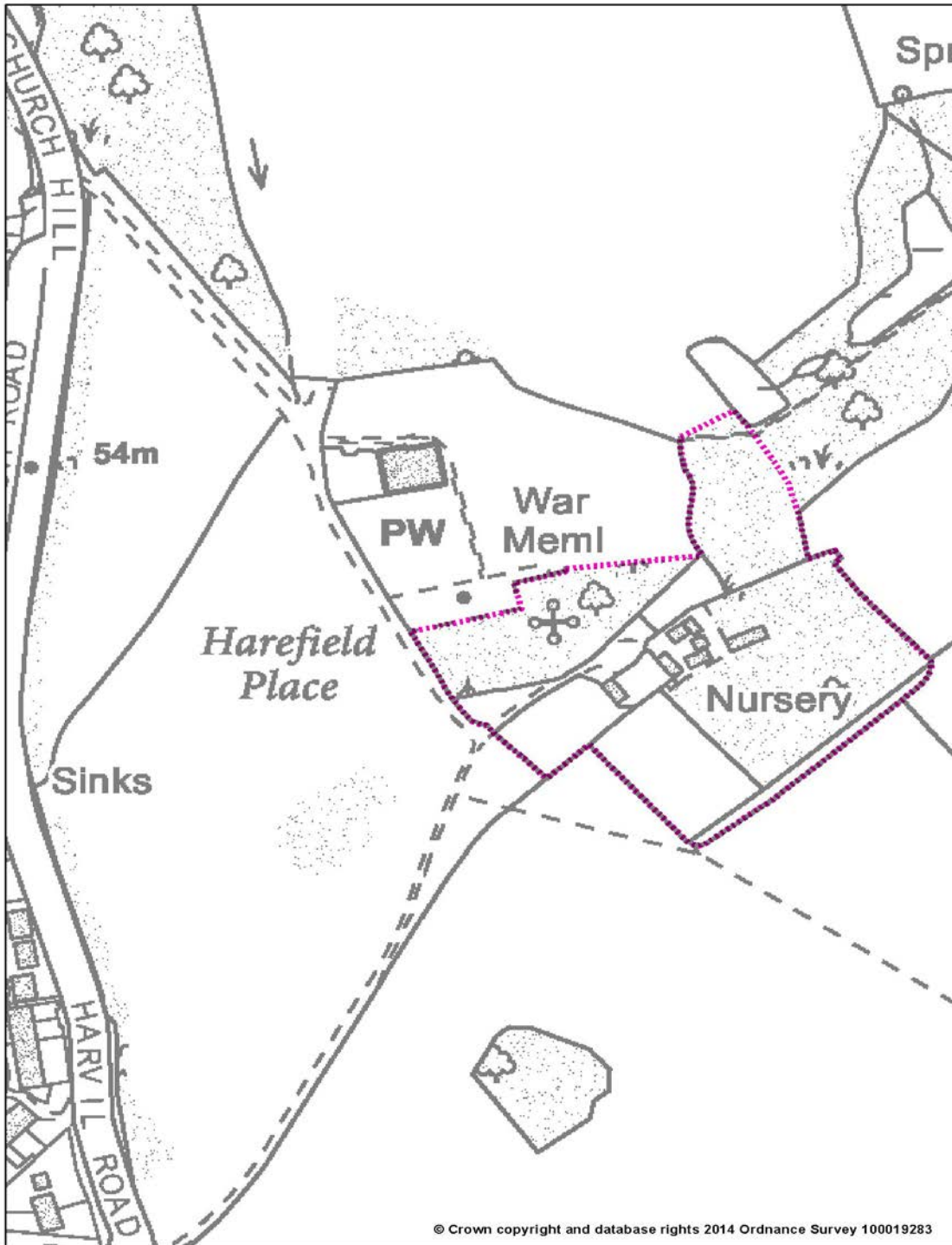




ATLAS OF PROPOSED CHANGES TO UDP PROPOSALS MAP  
PROPOSED SUBMISSION VERSION 2014

## **26. REGISTERED PARKS AND GARDENS**

Map 26.1 - Harefield Place





## **27. AIR QUALITY MANAGEMENT AREA**

ATLAS OF PROPOSED CHANGES TO UDP PROPOSALS MAP  
PROPOSED SUBMISSION VERSION 2014

Map 27.1 - Air Quality Management Area

