

LONDON BOROUGH OF HILLINGDON

THE HILLINGDON (20MPH SPEED LIMIT) (NO.) TRAFFIC ORDER 2025

Hillingdon Council gives notice that it proposes to make this Order to **introduce 20mph speed limit zones throughout the following sections of roads:**

**a) Proposed 20mph zone near Sacred Heart Primary School.**

**i) Herlwyn Avenue, Ruislip** – between the northern most junction with West End Road and the junction with Crosier Way.

**ii) Beechwood Avenue, Ruislip** – between the northern most junction with Herlwyn Avenue and the junction with Crosier Way.

**iii) Crosier Way, Ruislip**

**b) Proposed 20mph zone near Hewens Primary School.**

**i) Hewens Road, Hillingdon/Hayes**

**c) Proposed 20mph zone near William Byrd Primary School.**

**i) Victoria Lane, Hayes**

**ii) Hudson Road, Hayes**

A copy of the notice of proposals, proposed Order together with full details, plans and the Council's statement of reasons for the proposals can be sent upon request or viewed online at <https://www.hillingdon.gov.uk/improvement-schemes> until 3rd December 2025. Further information can be obtained by email [parkingmanagementschemes@hillingsdon.gov.uk](mailto:parkingmanagementschemes@hillingsdon.gov.uk) . If you wish to comment on, or object to the proposals please write or email by 3<sup>rd</sup> December 2025, stating grounds for objection and your home address to Transport & Projects, 3N/04 Civic Centre, Uxbridge, Middlesex UB8 1UW quoting reference 3N/04/12/11/25.

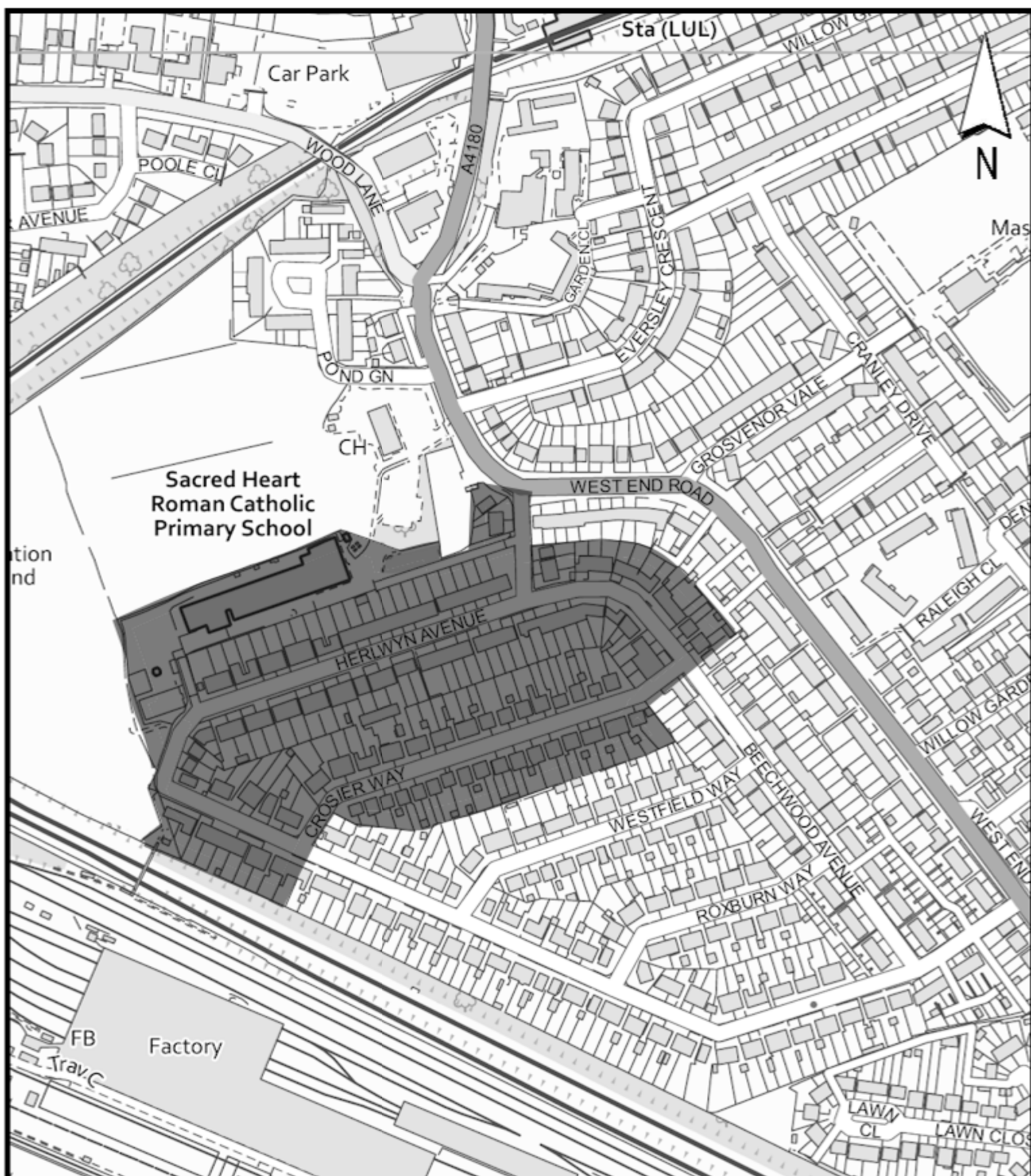
Dated this the 12<sup>th</sup> day of November 2025.

DAN KENNEDY,

Corporate Director of Residents' Services

STATEMENT OF REASONS

The proposals are to improve conditions and road safety outside schools in the borough to protect vulnerable road users and to ensure more walking, scooting and cycling to / from school. All proposals have been agreed in principle by the Cabinet Member for Planning, Housing & Growth to proceed to formal consultation. Ward members have also been consulted on the measures.



## Proposed 20mph Zone near Sacred Heart Primary School

October 2025

Scale 1:4,000



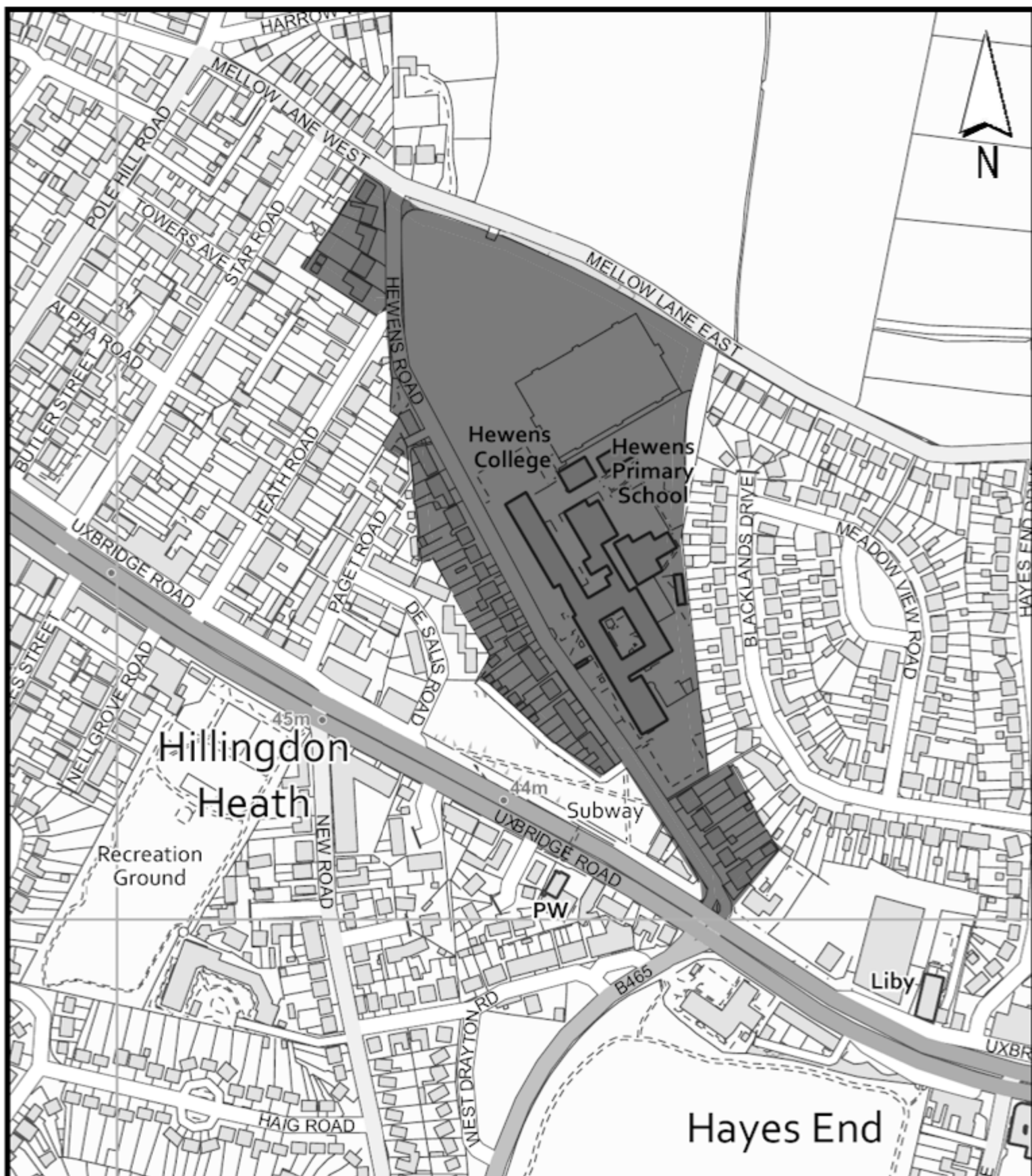
Proposed 20mph Zone near Sacred Heart Primary School  
incorporating sections of Herlwyn Avenue, Beechwood Avenue  
and the entirety of Crosier Way



**HILLINGDON**  
LONDON

© Crown copyright and database rights  
2025 Ordnance Survey 100019283





## Proposed 20mph Zone near Hewens Primary School

October 2025

Scale 1:4,000

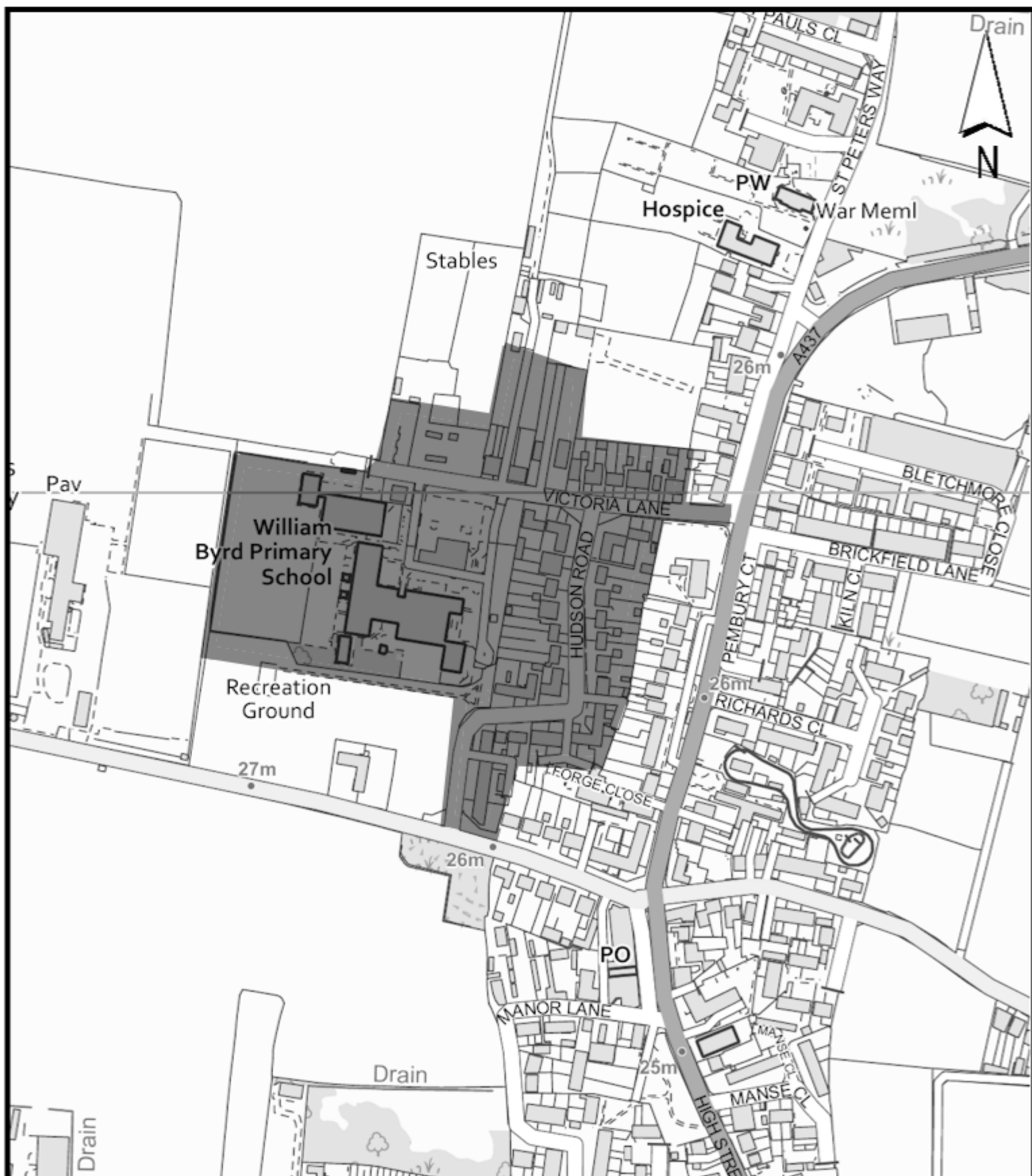


**HILLINGDON**  
LONDON



Proposed 20mph Zone near Hewens Primary School incorporating all of Hewens Road

© Crown copyright and database rights  
2025 Ordnance Survey 100019283



## Proposed 20mph Zone near William Byrd Primary School

October 2025

Scale 1:4,000



HILLINGDON  
LONDON

Proposed 20mph Zone near William Byrd Primary School incorporating all of Victoria Lane and Hudson Road

© Crown copyright and database rights  
2025 Ordnance Survey 100019283



# London Borough of Hillingdon Traffic Management Order

2025 No. xx

---

The Hillingdon (20mph Speed Limit) (No. x) Traffic Order 2025

Made on xx

Coming into operation xx

---

The Council of the London Borough of Hillingdon in exercise of its powers under Section 84 of the Road Traffic Regulation Act 1984 (as amended by the Local Government Act 1985) and all other powers thereunto enabling hereby make the following Order after consulting the Commissioner of Police of the Metropolis and with the consent of the Secretary of State for Transport; hereby make the following Order:-

- (1) This Order shall come into operation on the xx and may be cited as the London Borough of Hillingdon (20mph Speed Limit) (No. x) Traffic Order 2025.
- (2) Without prejudice to the validity of anything done or to any liability incurred in respect of any act or omission before the coming into operation of this Order.
- (3) No person shall cause or permit any vehicle to proceed at a speed exceeding 20 mph on the lengths of road listed in Schedule 1 to this Order.
- (4) No speed limit imposed by this Order applies to vehicles falling within regulation 3(4) of the Road Traffic Exemptions (Special Forces) (Variation and Amendment) Regulations 2011 when used in accordance with regulation 3(5) of those Regulations.

Dated this the xx day of xxx

DAN KENNEDY,  
Corporate Director of Residents' Services

#### SCHEDULE 1 - 20MPH SPEED LIMIT

HERLWYN AVENUE, RUISLIP - between the northern most junction with West End Road and the junction with Crosier Way.

BEECHWOOD AVENUE, RUISLIP - between the northern most junction with Herlwyn Avenue and the junction with Crosier Way.

CROSIER WAY, RUISLIP – The entire length of the road.

HEWENS ROAD, HAYES – The entire length of the road.

HEWENS ROAD, HILLINGDON – The entire length of the road.

VICTORIA LANE, HAYES – The entire length of the road.

HUDSON ROAD, HAYES – The entire length of the road.